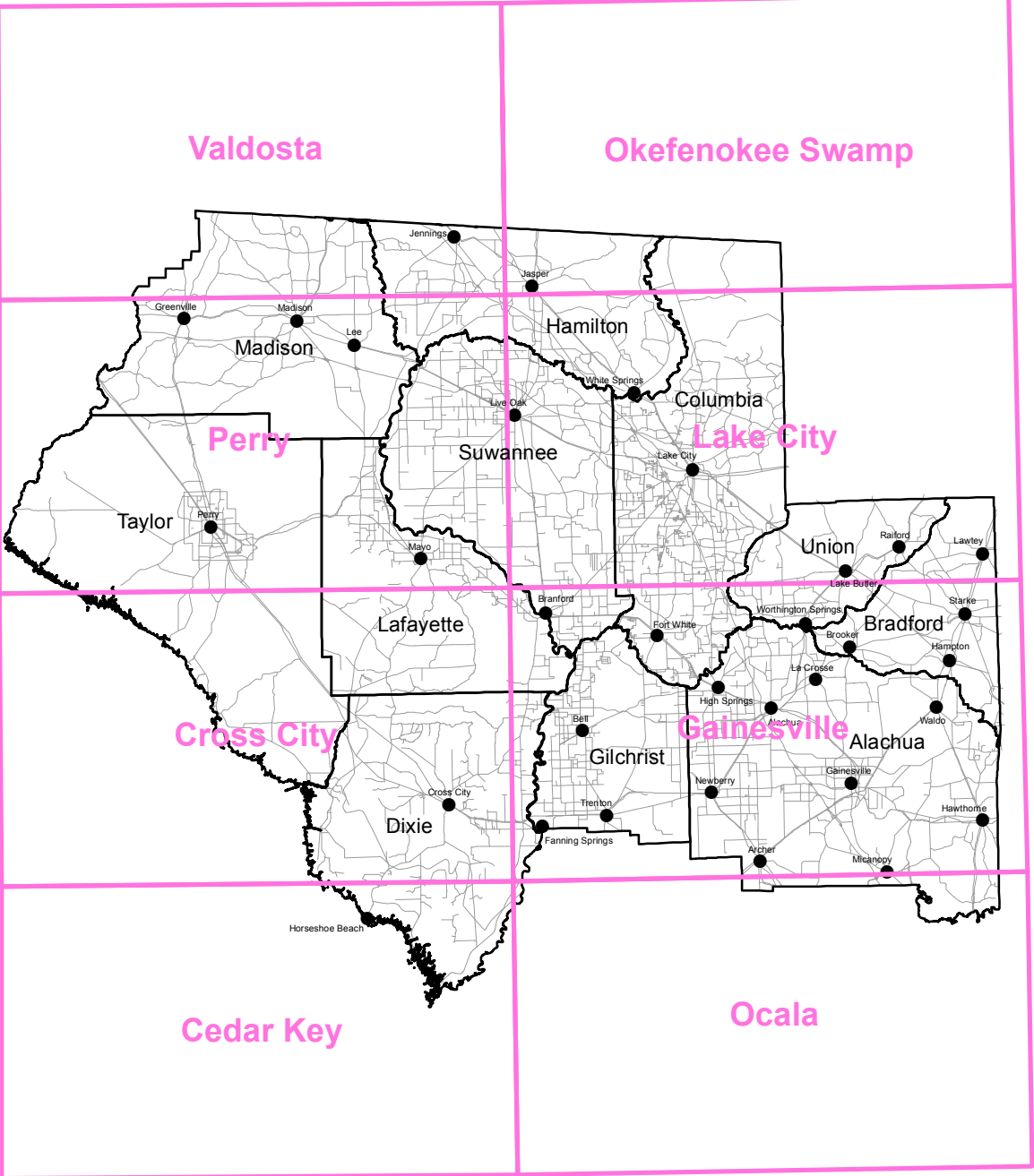


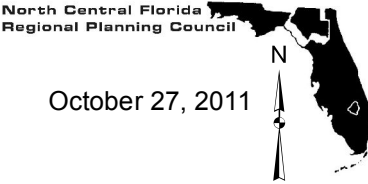
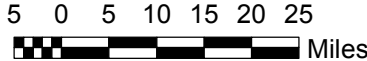
REGIONALLY SIGNIFICANT NATURAL RESOURCES
 1:100,000 INDEX MAP
 NORTH CENTRAL FLORIDA REGIONAL PLANNING DISTRICT

Part 2

Please choose map set below



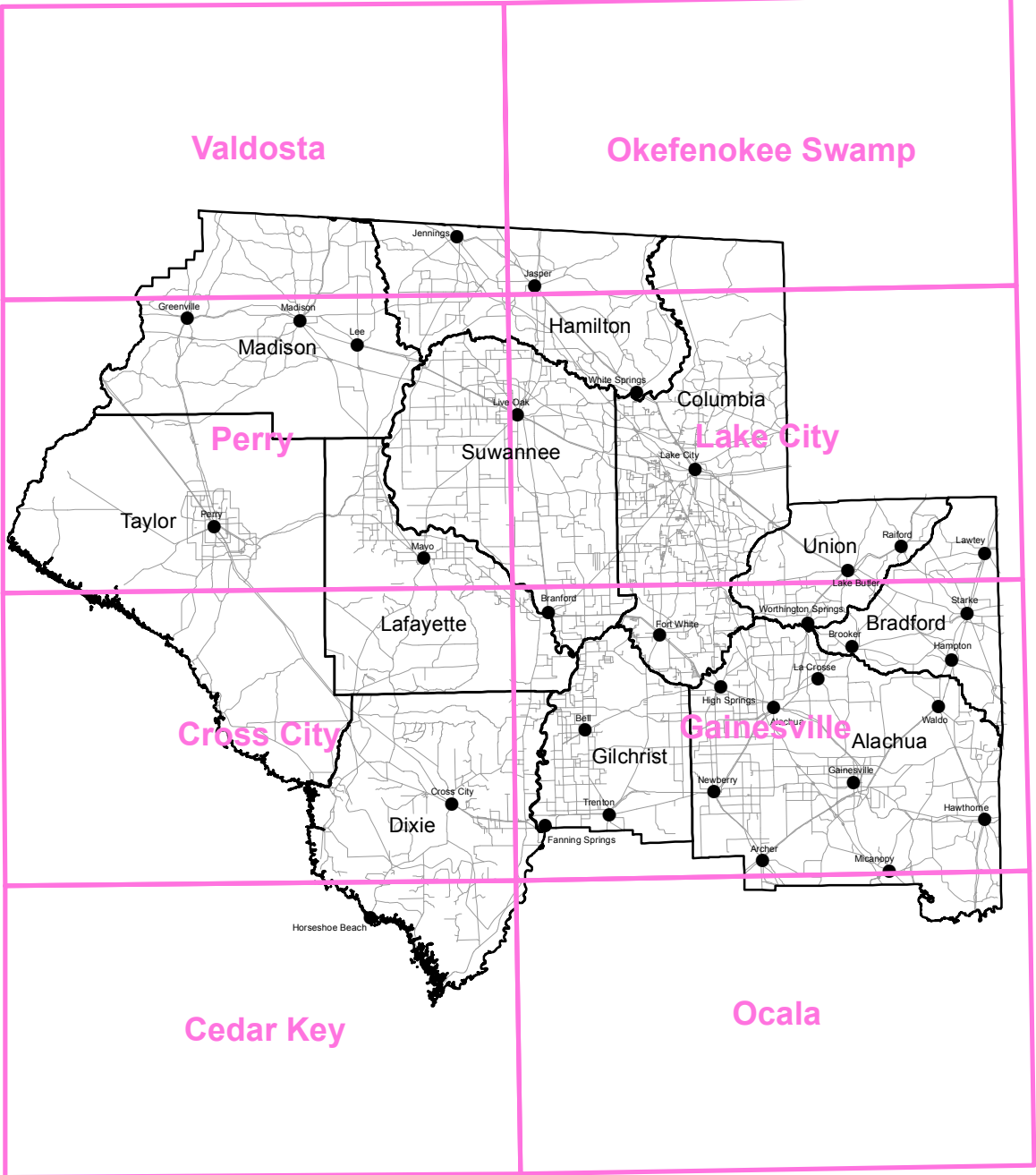
For planning purposes only. The map has been prepared as part of a strategic regional planning program and should be used only in conjunction with the text of the NORTH CENTRAL FLORIDA STRATEGIC REGIONAL POLICY PLAN. It is inappropriate to use this map for the review of development proposals or permits. The information does not, nor should it be interpreted to, represent the jurisdictional limits of any federal, state, or local regulatory program. The delineation of resources on this map is not intended to establish the future geographical scope of such programs.



October 27, 2011

County Boundaries
 1:100,000 Grid

REGIONALLY SIGNIFICANT NATURAL RESOURCES
 1:100,000 INDEX MAP
 NORTH CENTRAL FLORIDA REGIONAL PLANNING DISTRICT

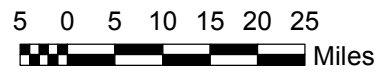


County Boundaries
 1:100,000 Grid

COASTAL AND MARINE RESOURCES
 Index Map

Please choose grid to view

For planning purposes only. The map has been prepared as part of a strategic regional planning program and should be used only in conjunction with the text of the NORTH CENTRAL FLORIDA STRATEGIC REGIONAL POLICY PLAN. It is inappropriate to use this map for the review of development proposals or permits. The information does not, nor should it be interpreted to, represent the jurisdictional limits of any federal, state, or local regulatory program. The delineation of resources on this map is not intended to establish the future geographical scope of such programs.



North Central Florida
 Regional Planning Council

October 27, 2011

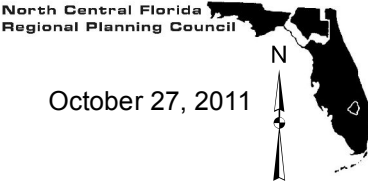


REGIONALLY SIGNIFICANT NATURAL RESOURCES
 1:100,000 INDEX MAP
 NORTH CENTRAL FLORIDA REGIONAL PLANNING DISTRICT

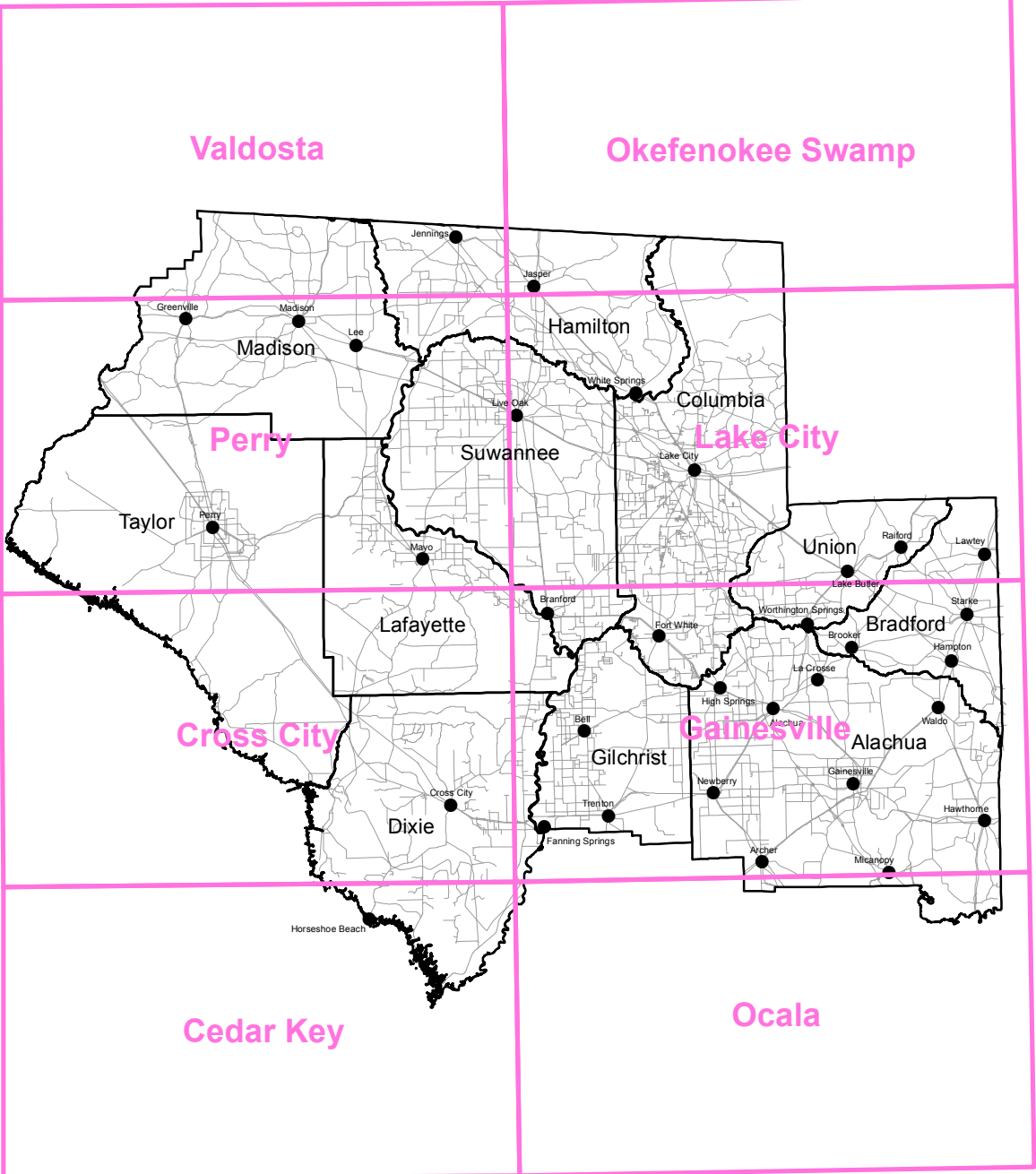
GROUND WATER RESOURCES
 Index Map

Please choose grid to view

For planning purposes only. The map has been prepared as part of a strategic regional planning program and should be used only in conjunction with the text of the NORTH CENTRAL FLORIDA STRATEGIC REGIONAL POLICY PLAN. It is inappropriate to use this map for the review of development proposals or permits. The information does not, nor should it be interpreted to, represent the jurisdictional limits of any federal, state, or local regulatory program. The delineation of resources on this map is not intended to establish the future geographical scope of such programs.

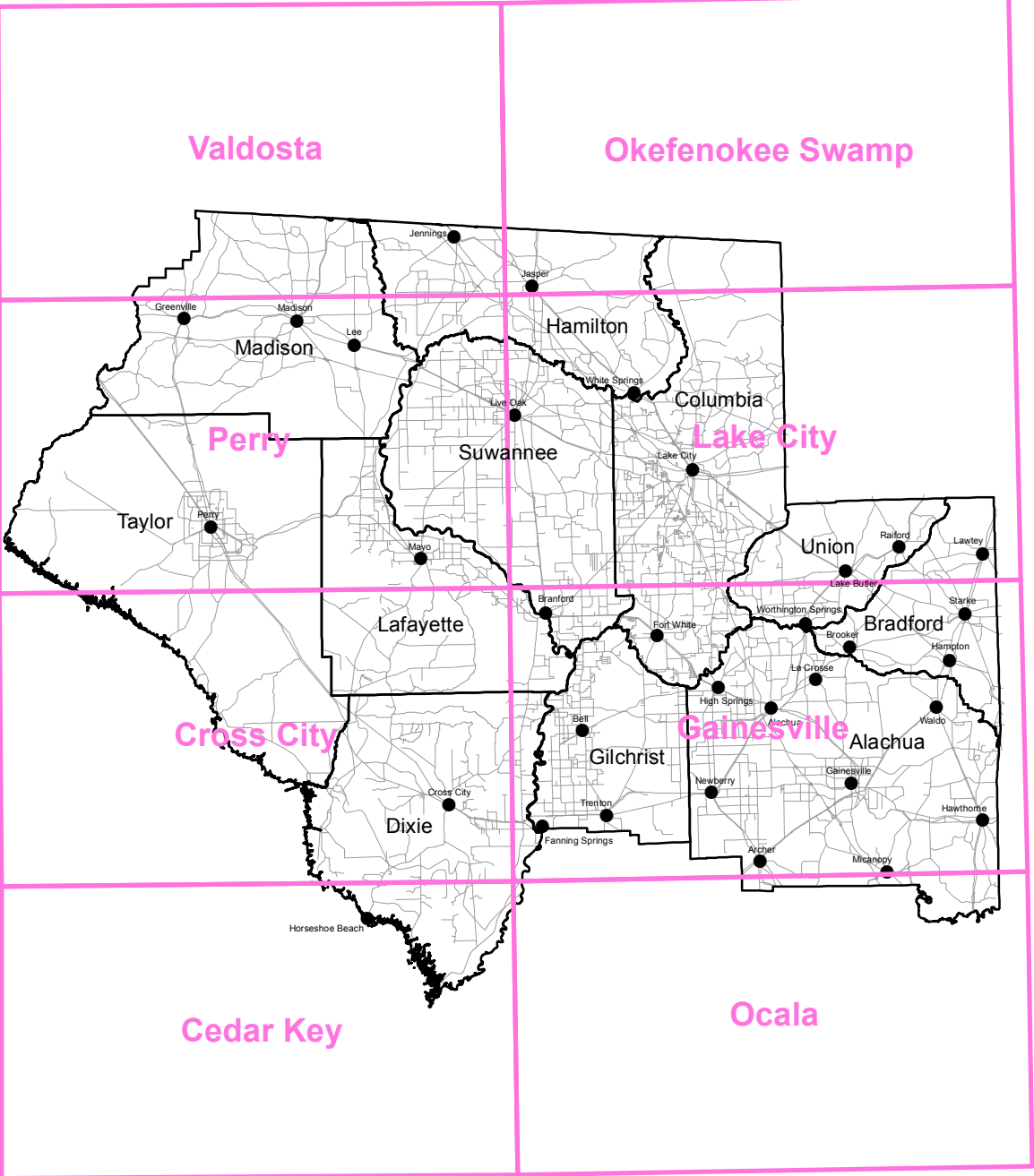


October 27, 2011



County Boundaries
 1:100,000 Grid

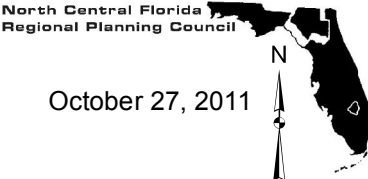
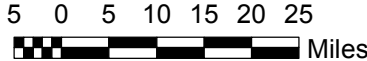
REGIONALLY SIGNIFICANT NATURAL RESOURCES
 1:100,000 INDEX MAP
 NORTH CENTRAL FLORIDA REGIONAL PLANNING DISTRICT



NATURAL SYSTEMS
 Index Map

Please choose grid to view

For planning purposes only. The map has been prepared as part of a strategic regional planning program and should be used only in conjunction with the text of the NORTH CENTRAL FLORIDA STRATEGIC REGIONAL POLICY PLAN. It is inappropriate to use this map for the review of development proposals or permits. The information does not, nor should it be interpreted to, represent the jurisdictional limits of any federal, state, or local regulatory program. The delineation of resources on this map is not intended to establish the future geographical scope of such programs.



October 27, 2011

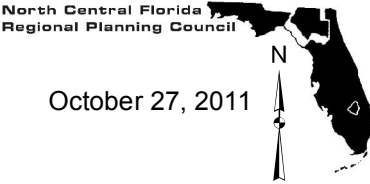
County Boundaries
 1:100,000 Grid

REGIONALLY SIGNIFICANT NATURAL RESOURCES
 1:100,000 INDEX MAP
 NORTH CENTRAL FLORIDA REGIONAL PLANNING DISTRICT

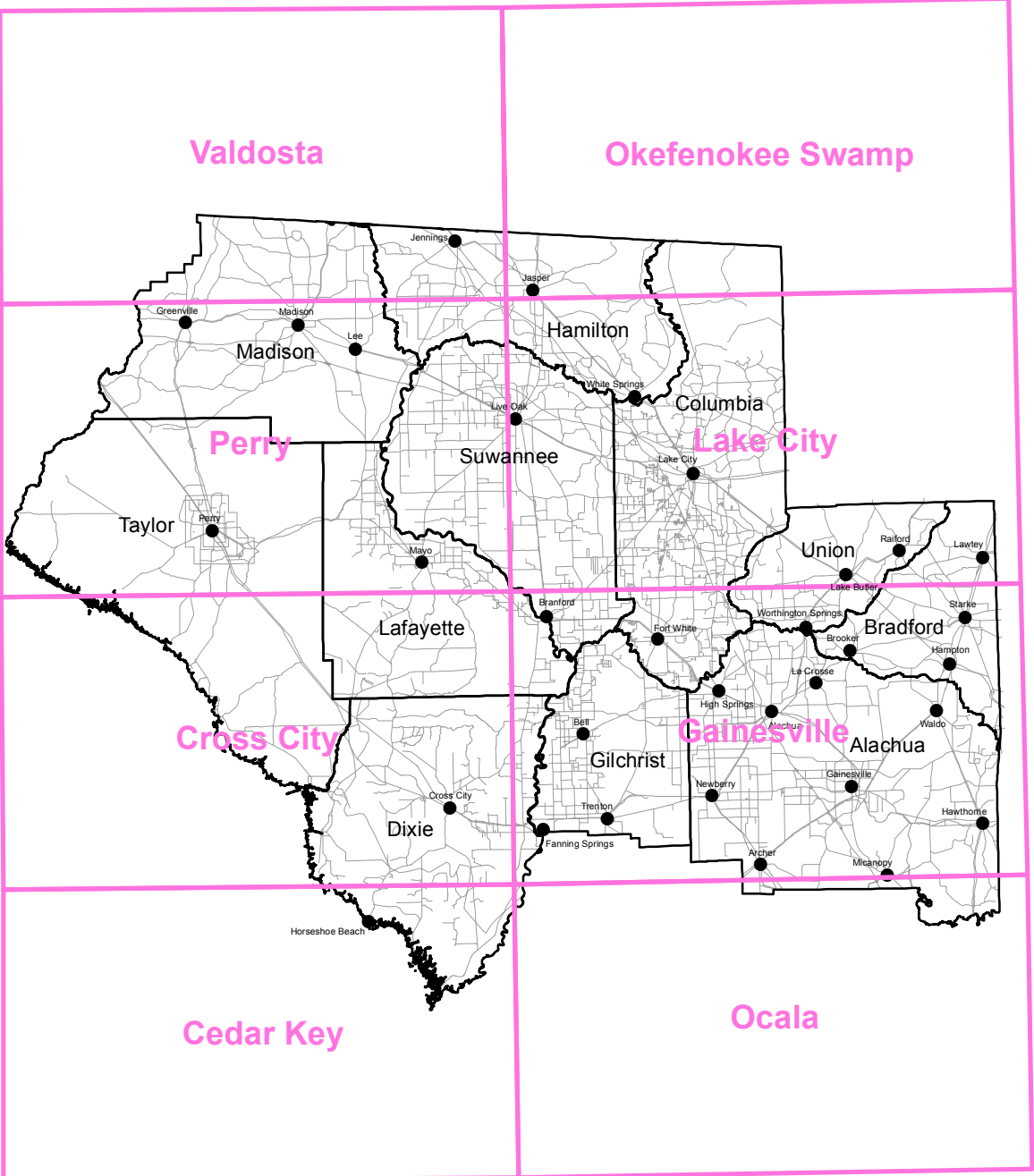
PLANNING AND RESOURCE MANAGEMENT AREAS 1
 Index Map

Please choose grid to view

For planning purposes only. The map has been prepared as part of a strategic regional planning program and should be used only in conjunction with the text of the NORTH CENTRAL FLORIDA STRATEGIC REGIONAL POLICY PLAN. It is inappropriate to use this map for the review of development proposals or permits. The information does not, nor should it be interpreted to, represent the jurisdictional limits of any federal, state, or local regulatory program. The delineation of resources on this map is not intended to establish the future geographical scope of such programs.



October 27, 2011



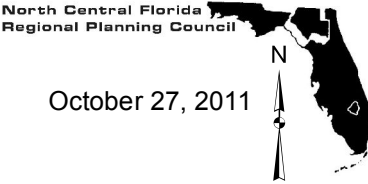
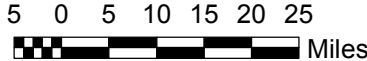
County Boundaries
 1:100,000 Grid

REGIONALLY SIGNIFICANT NATURAL RESOURCES
 1:100,000 INDEX MAP
 NORTH CENTRAL FLORIDA REGIONAL PLANNING DISTRICT

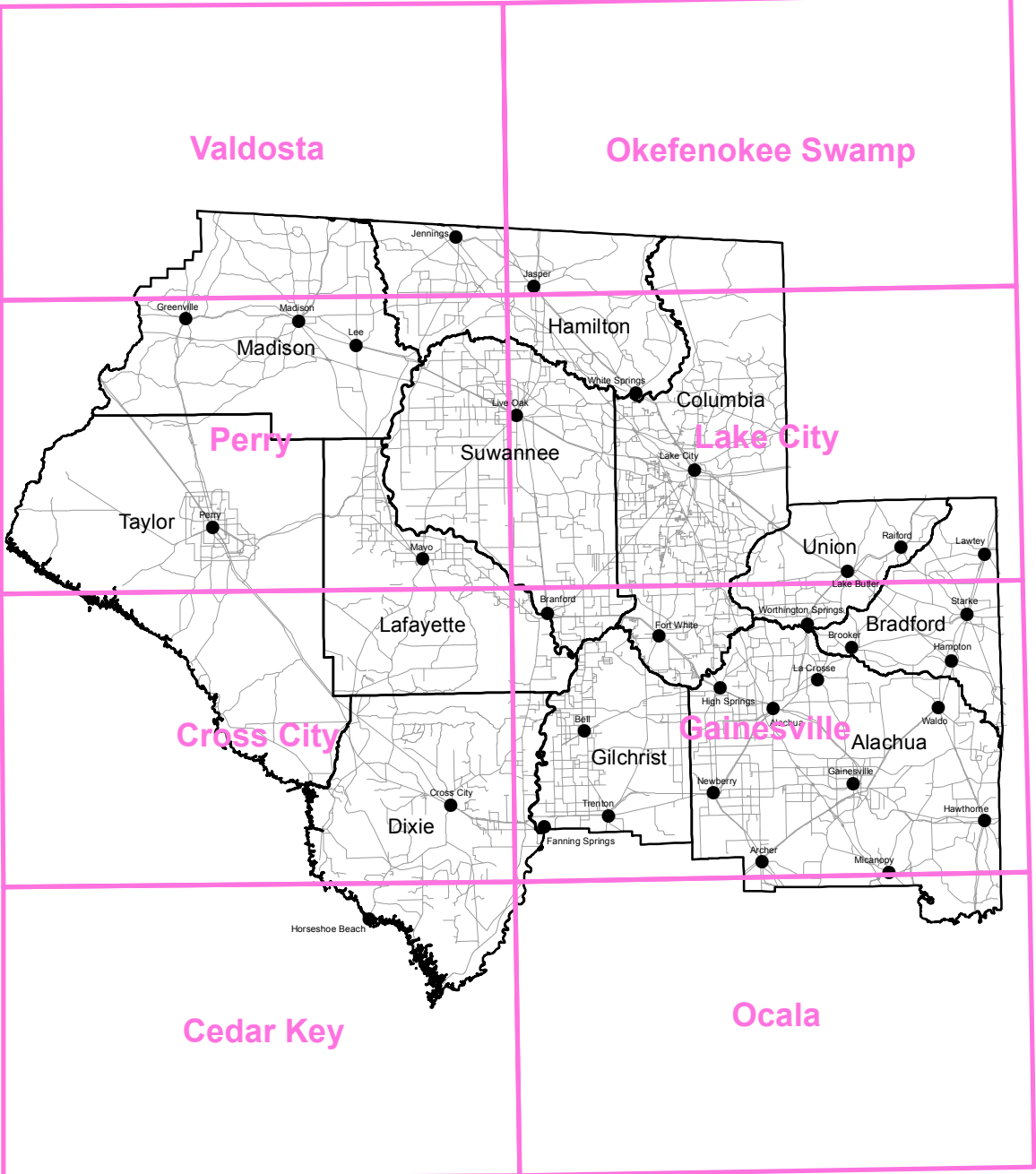
PLANNING AND RESOURCE MANAGEMENT AREAS 2
 Index Map

Please choose grid to view

For planning purposes only. The map has been prepared as part of a strategic regional planning program and should be used only in conjunction with the text of the NORTH CENTRAL FLORIDA STRATEGIC REGIONAL POLICY PLAN. It is inappropriate to use this map for the review of development proposals or permits. The information does not, nor should it be interpreted to, represent the jurisdictional limits of any federal, state, or local regulatory program. The delineation of resources on this map is not intended to establish the future geographical scope of such programs.



October 27, 2011



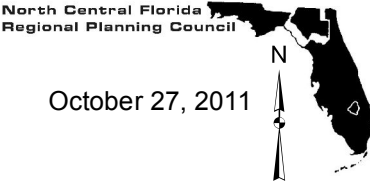
County Boundaries
 1:100,000 Grid

REGIONALLY SIGNIFICANT NATURAL RESOURCES
 1:100,000 INDEX MAP
 NORTH CENTRAL FLORIDA REGIONAL PLANNING DISTRICT

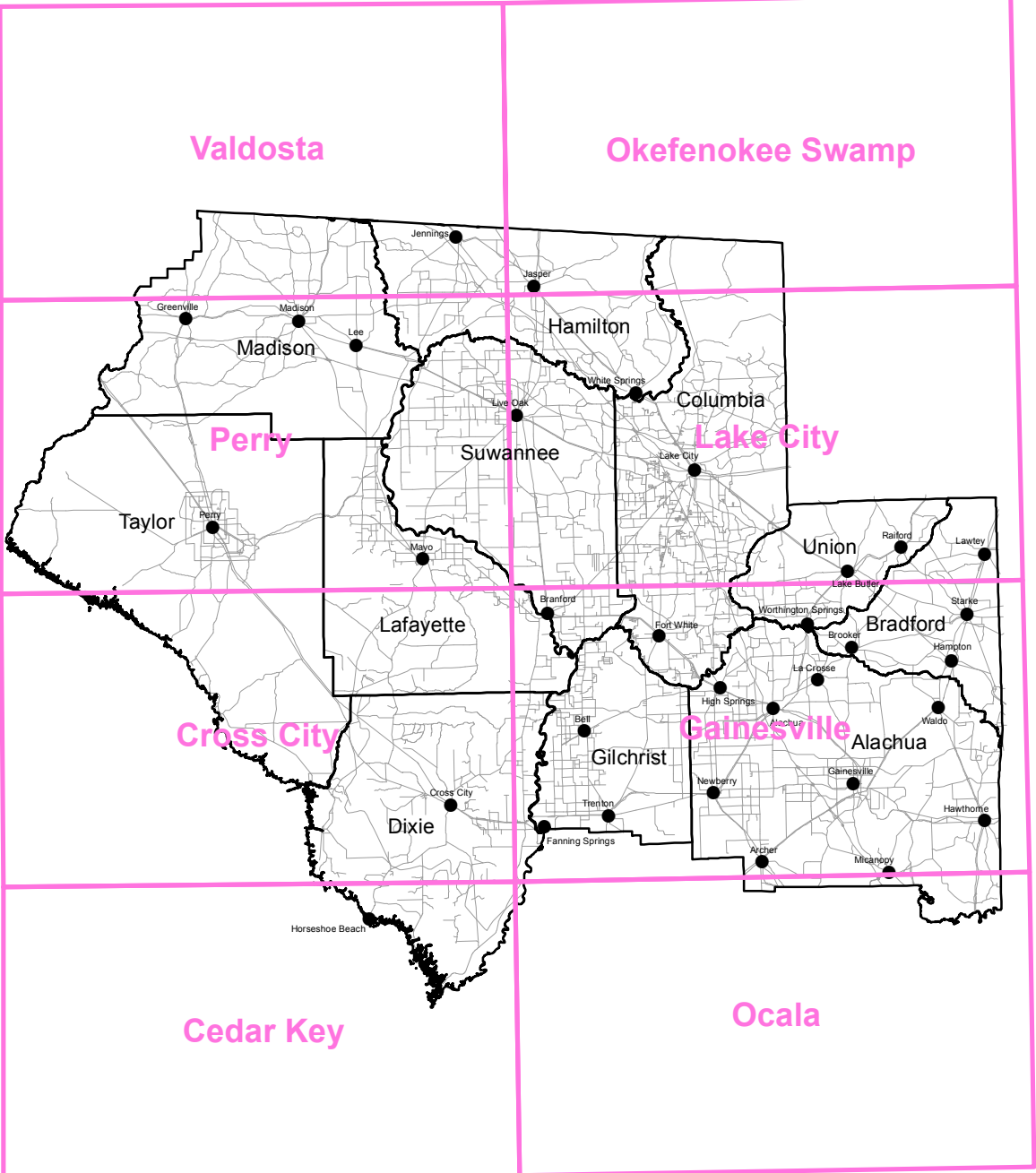
SURFACE WATER RESOURCES
 Index Map

Please choose grid to view

For planning purposes only. The map has been prepared as part of a strategic regional planning program and should be used only in conjunction with the text of the NORTH CENTRAL FLORIDA STRATEGIC REGIONAL POLICY PLAN. It is inappropriate to use this map for the review of development proposals or permits. The information does not, nor should it be interpreted to, represent the jurisdictional limits of any federal, state, or local regulatory program. The delineation of resources on this map is not intended to establish the future geographical scope of such programs.

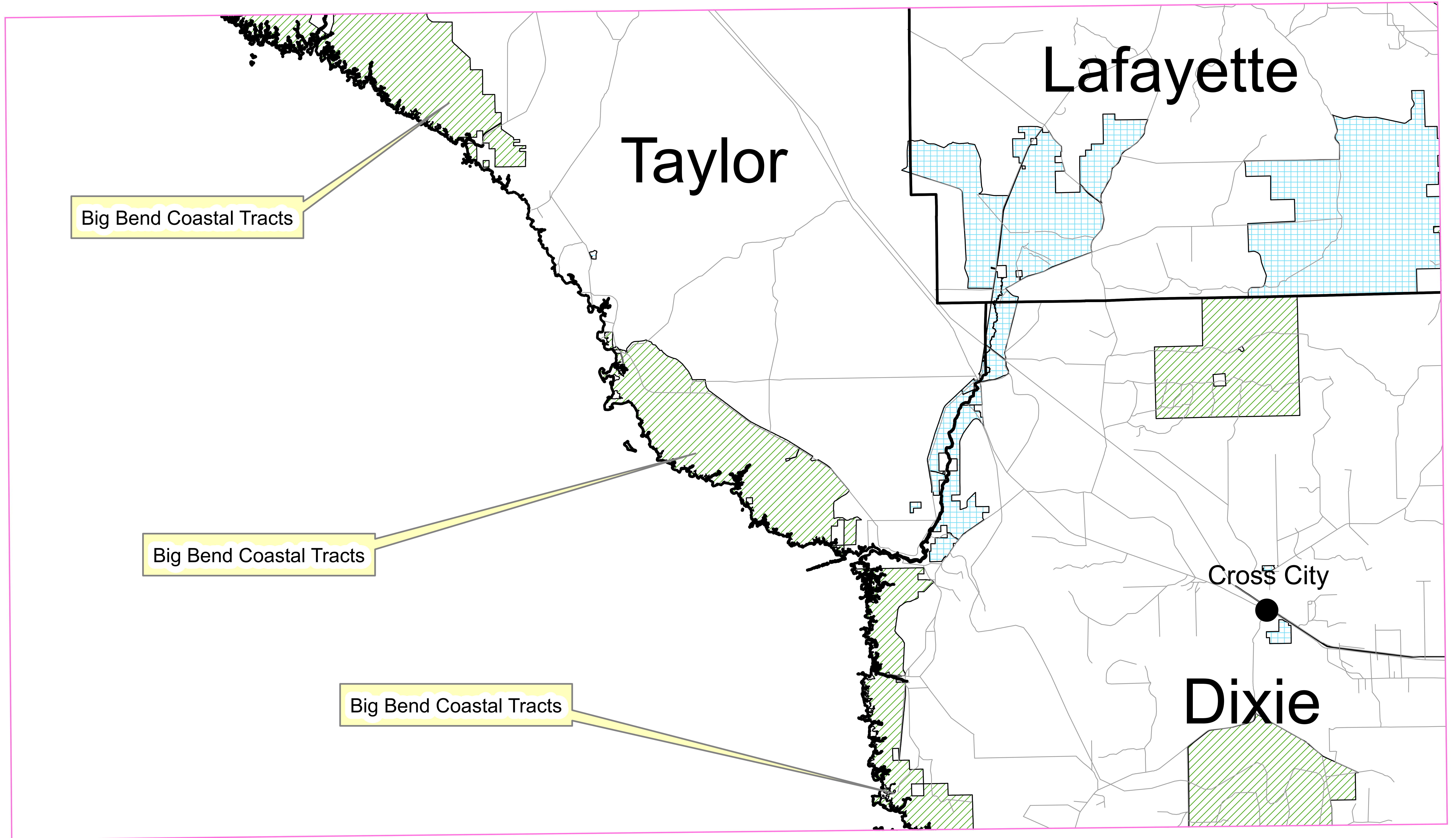


October 27, 2011



County Boundaries
 1:100,000 Grid

REGIONALLY SIGNIFICANT NATURAL RESOURCES
PLANNING AND RESOURCE MANAGEMENT AREAS 1
NORTH CENTRAL FLORIDA REGIONAL PLANNING DISTRICT



-  County Boundaries
-  Federally Owned Lands
-  Local-Government Owned Lands
-  Privately Owned Lands
-  Water Management District Owned Lands
-  State Owned Lands

For planning purposes only. The map has been prepared as part of a strategic regional planning program and should be used only in conjunction with the text of the NORTH CENTRAL FLORIDA STRATEGIC REGIONAL POLICY PLAN. It is inappropriate to use this map for the review of development proposals or permits. The information does not, nor should it be interpreted to, represent the jurisdictional limits of any federal, state, or local regulatory program. The delineation of resources on this map is not intended to establish the future geographical scope of such programs.



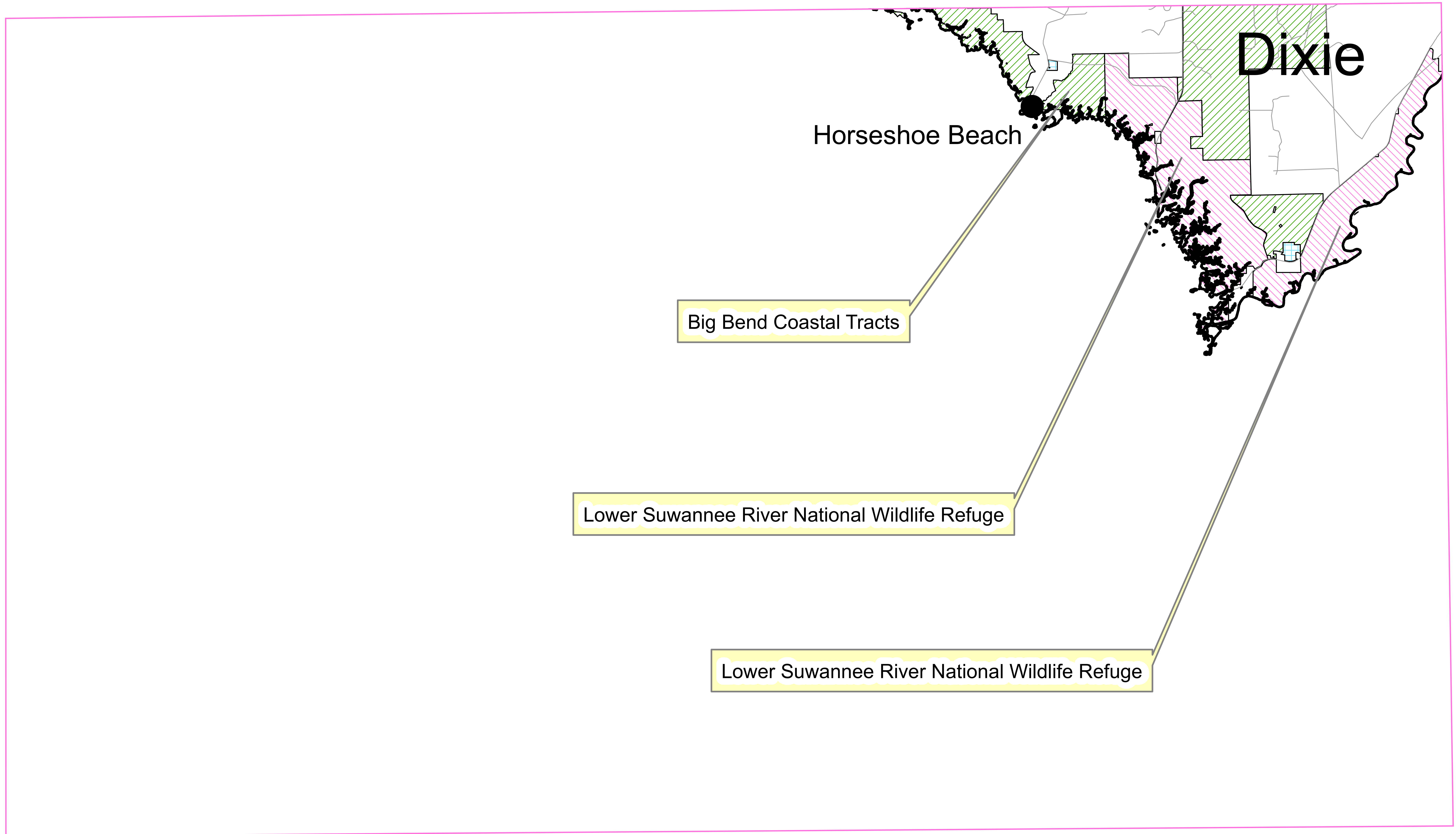
1:100,000

SOURCE:
Florida State University, Florida Natural Areas Inventory, 2011.



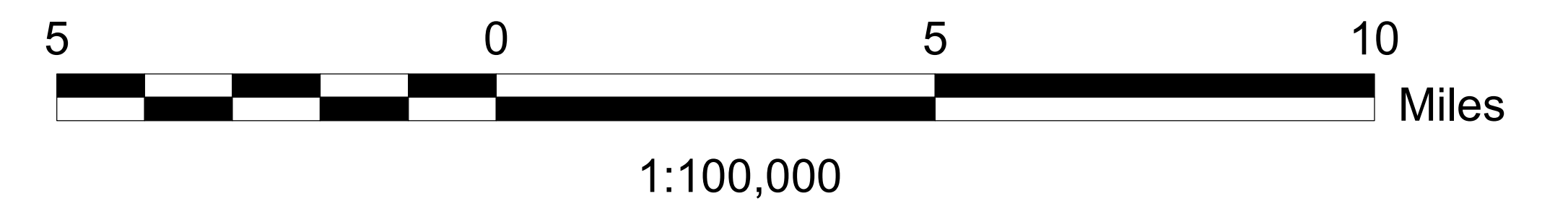
October 27, 2011

REGIONALLY SIGNIFICANT NATURAL RESOURCES
PLANNING AND RESOURCE MANAGEMENT AREAS 1
NORTH CENTRAL FLORIDA REGIONAL PLANNING DISTRICT



-  County Boundaries
-  Federally Owned Lands
-  Local-Government Owned Lands
-  Privately Owned Lands
-  Water Management District Owned Lands
-  State Owned Lands

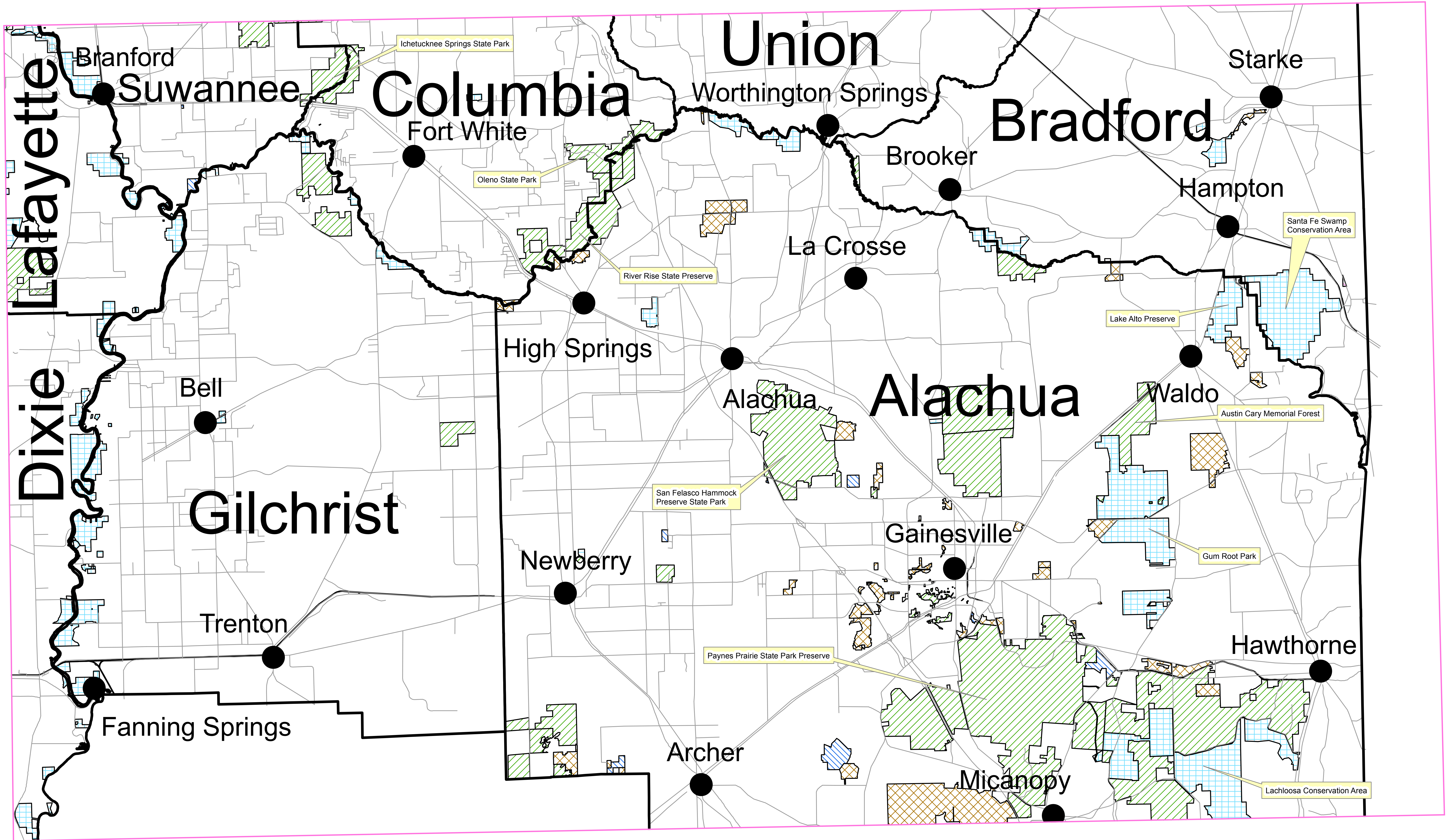
For planning purposes only. The map has been prepared as part of a strategic regional planning program and should be used only in conjunction with the text of the NORTH CENTRAL FLORIDA STRATEGIC REGIONAL POLICY PLAN. It is inappropriate to use this map for the review of development proposals or permits. The information does not, nor should it be interpreted to, represent the jurisdictional limits of any federal, state, or local regulatory program. The delineation of resources on this map is not intended to establish the future geographical scope of such programs.



SOURCE:
Florida State University, Florida Natural Areas Inventory, 2011.

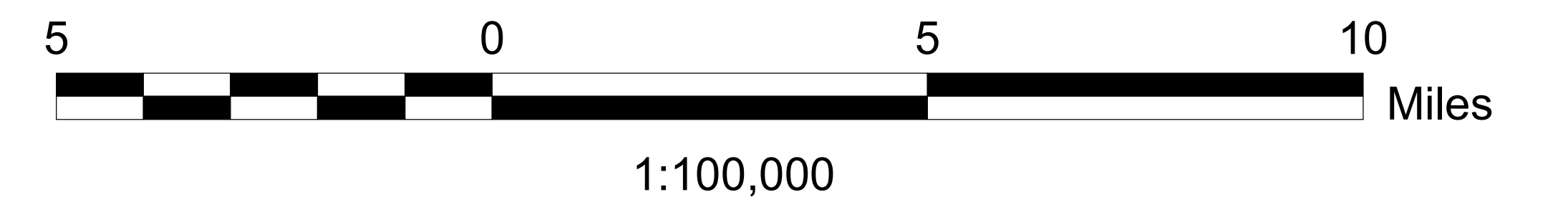


REGIONALLY SIGNIFICANT NATURAL RESOURCES
 PLANNING AND RESOURCE MANAGEMENT AREAS 1
 NORTH CENTRAL FLORIDA REGIONAL PLANNING DISTRICT



- County Boundaries
- Federally Owned Lands
- Local-Government Owned Lands
- Privately Owned Lands
- Water Management District Owned Lands
- State Owned Lands

For planning purposes only. The map has been prepared as part of a strategic regional planning program and should be used only in conjunction with the text of the NORTH CENTRAL FLORIDA STRATEGIC REGIONAL POLICY PLAN. It is inappropriate to use this map for the review of development proposals or permits. The information does not, nor should it be interpreted to, represent the jurisdictional limits of any federal, state, or local regulatory program. The delineation of resources on this map is not intended to establish the future geographical scope of such programs.

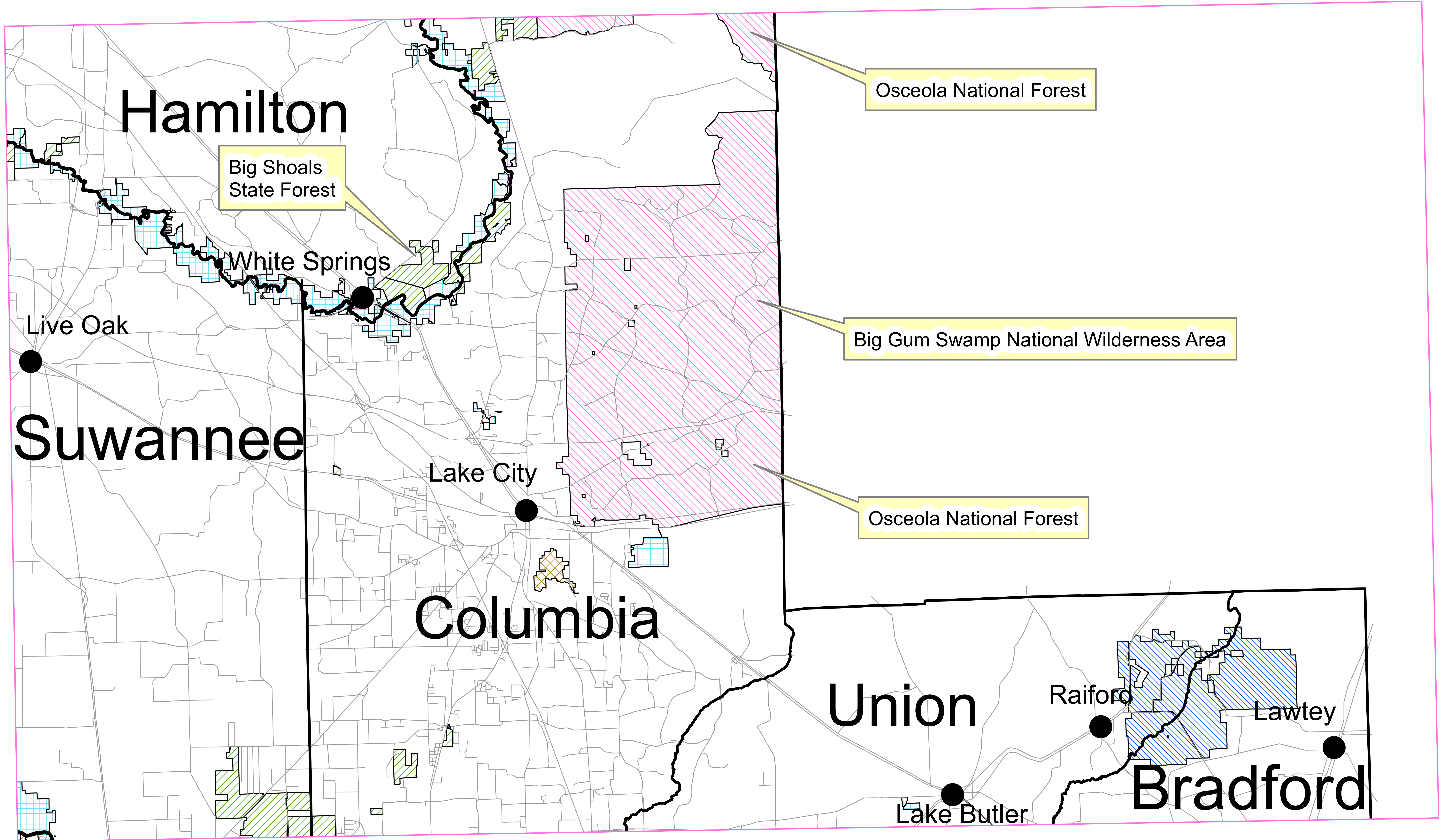


SOURCE:
 Florida State University, Florida Natural Areas Inventory, 2011.

October 27, 2011



REGIONALLY SIGNIFICANT NATURAL RESOURCES
PLANNING AND RESOURCE MANAGEMENT AREAS 1
NORTH CENTRAL FLORIDA REGIONAL PLANNING DISTRICT



-  County Boundaries
-  Federally Owned Lands
-  Local-Government Owned Lands
-  Privately Owned Lands
-  Water Management District Owned Lands
-  State Owned Lands

For planning purposes only. The map has been prepared as part of a strategic regional planning program and should be used only in conjunction with the text of the NORTH CENTRAL FLORIDA STRATEGIC REGIONAL POLICY PLAN. It is inappropriate to use this map for the review of development proposals or permits. The information does not, nor should it be interpreted to, represent the jurisdictional limits of any federal, state, or local regulatory program. The delineation of resources on this map is not intended to establish the future geographical scope of such programs.



1:100,000

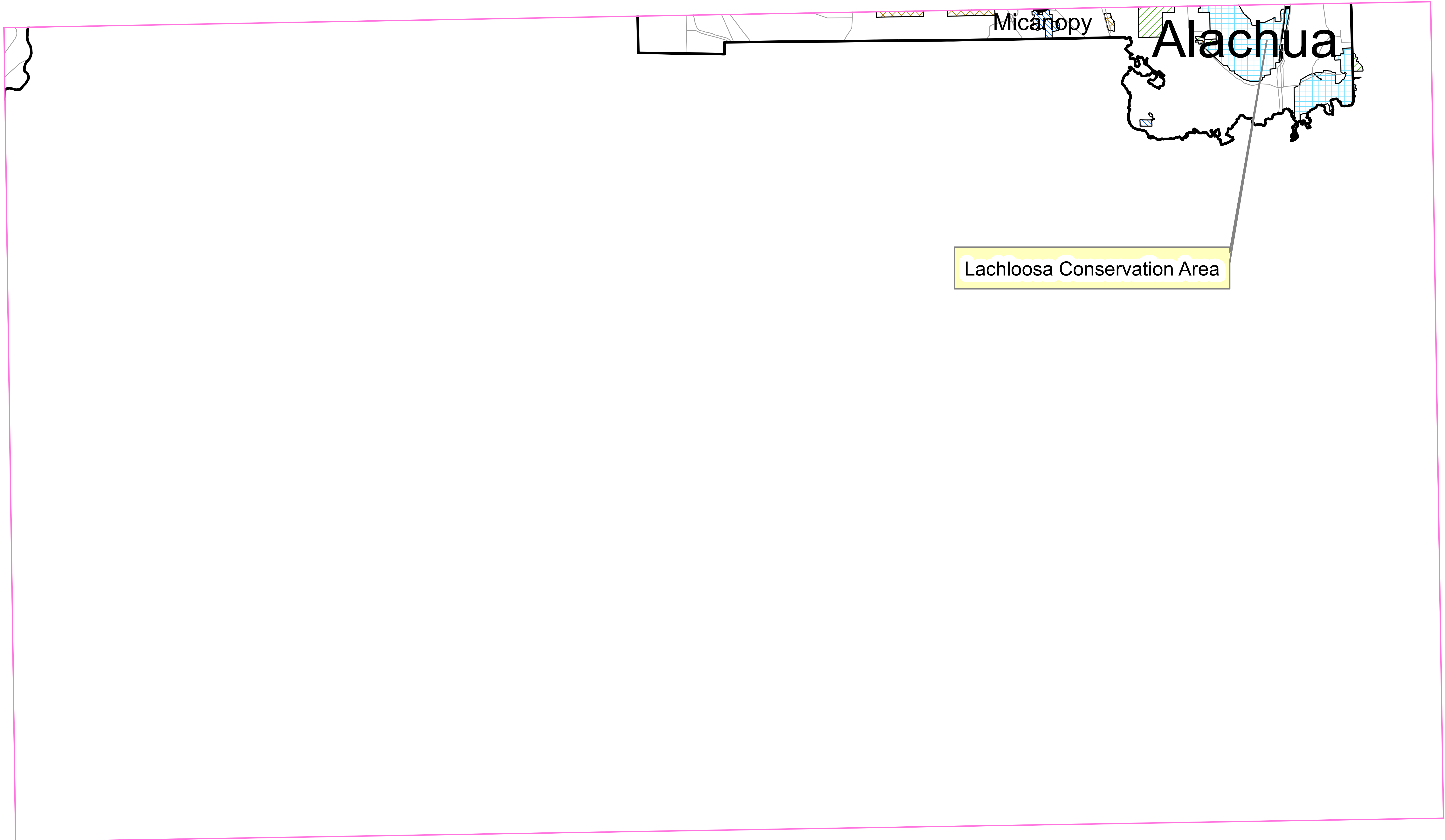
SOURCE:
Florida State University, Florida Natural Areas Inventory, 2011.

October 27, 2011



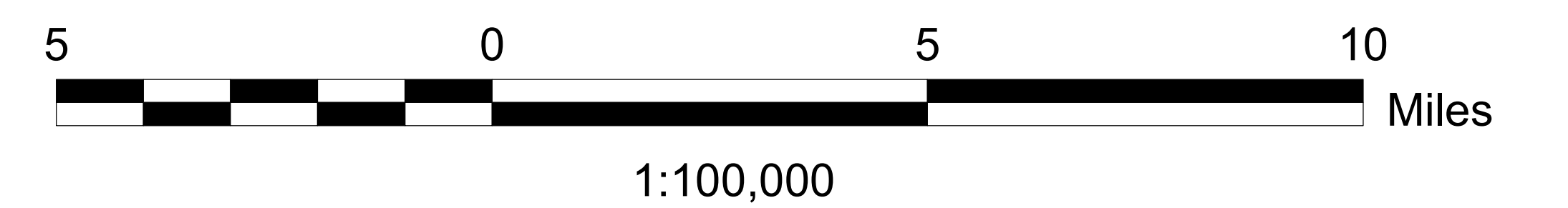
Ocala

REGIONALLY SIGNIFICANT NATURAL RESOURCES PLANNING AND RESOURCE MANAGEMENT AREAS 1 NORTH CENTRAL FLORIDA REGIONAL PLANNING DISTRICT



-  County Boundaries
-  Federally Owned Lands
-  Local-Government Owned Lands
-  Privately Owned Lands
-  Water Management District Owned Lands
-  State Owned Lands

For planning purposes only. The map has been prepared as part of a strategic regional planning program and should be used only in conjunction with the text of the NORTH CENTRAL FLORIDA STRATEGIC REGIONAL POLICY PLAN. It is inappropriate to use this map for the review of development proposals or permits. The information does not, nor should it be interpreted to, represent the jurisdictional limits of any federal, state, or local regulatory program. The delineation of resources on this map is not intended to establish the future geographical scope of such programs.

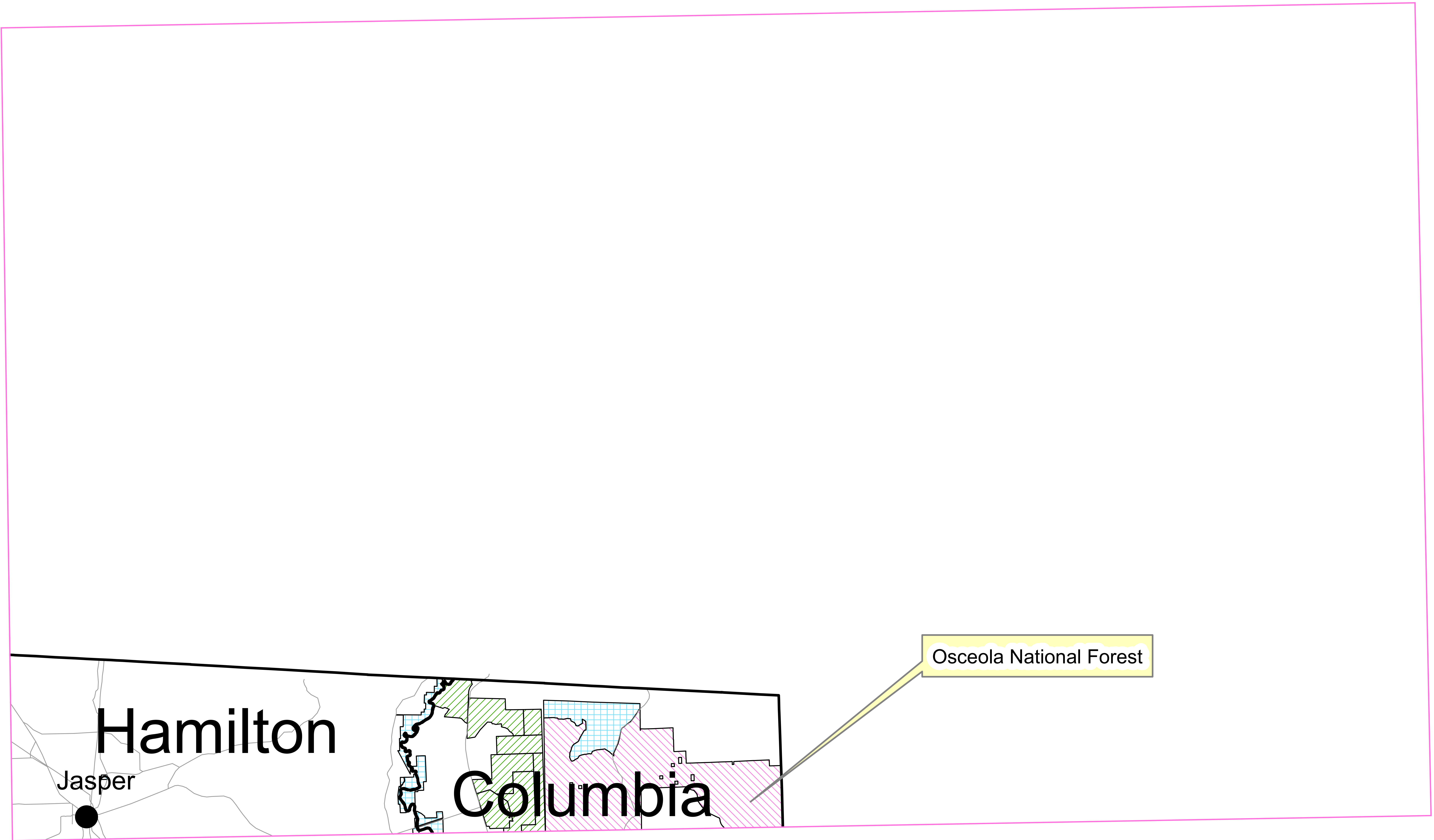


SOURCE:
Florida State University, Florida Natural Areas Inventory, 2011.



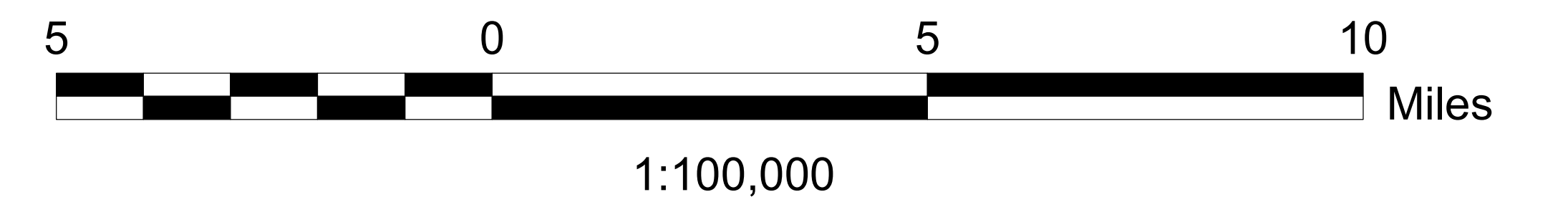
Okefenokee Swamp

REGIONALLY SIGNIFICANT NATURAL RESOURCES PLANNING AND RESOURCE MANAGEMENT AREAS 1 NORTH CENTRAL FLORIDA REGIONAL PLANNING DISTRICT



- County Boundaries
- Federally Owned Lands
- Local-Government Owned Lands
- Privately Owned Lands
- Water Management District Owned Lands
- State Owned Lands

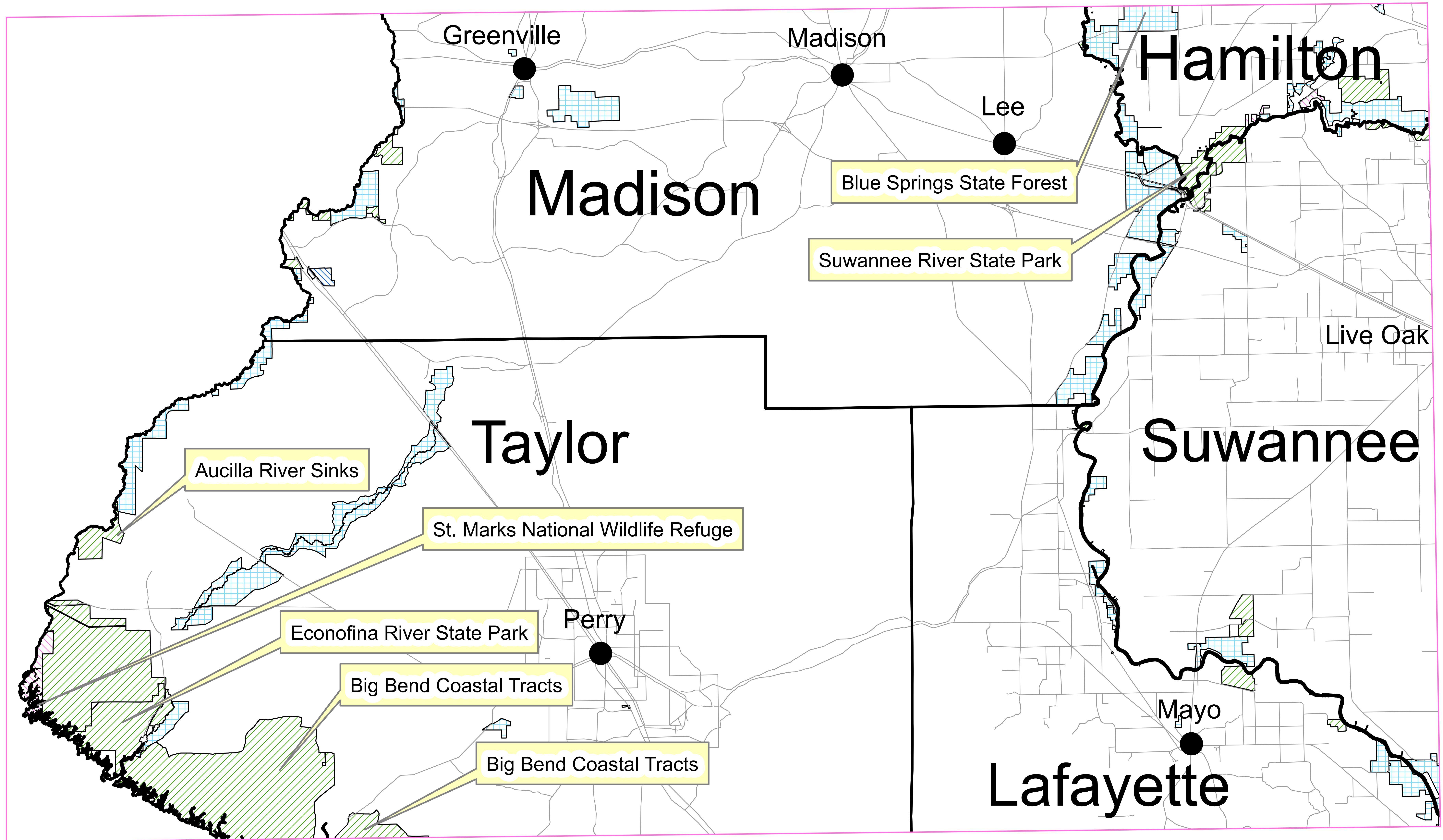
For planning purposes only. The map has been prepared as part of a strategic regional planning program and should be used only in conjunction with the text of the NORTH CENTRAL FLORIDA STRATEGIC REGIONAL POLICY PLAN. It is inappropriate to use this map for the review of development proposals or permits. The information does not, nor should it be interpreted to, represent the jurisdictional limits of any federal, state, or local regulatory program. The delineation of resources on this map is not intended to establish the future geographical scope of such programs.



SOURCE:
Florida State University, Florida Natural Areas Inventory, 2011.

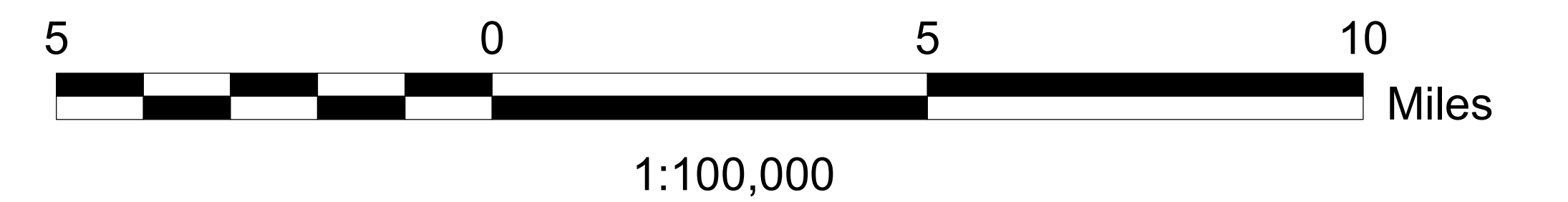


REGIONALLY SIGNIFICANT NATURAL RESOURCES
PLANNING AND RESOURCE MANAGEMENT AREAS 1
NORTH CENTRAL FLORIDA REGIONAL PLANNING DISTRICT



-  County Boundaries
-  Federally Owned Lands
-  Local-Government Owned Lands
-  Privately Owned Lands
-  Water Management District Owned Lands
-  State Owned Lands

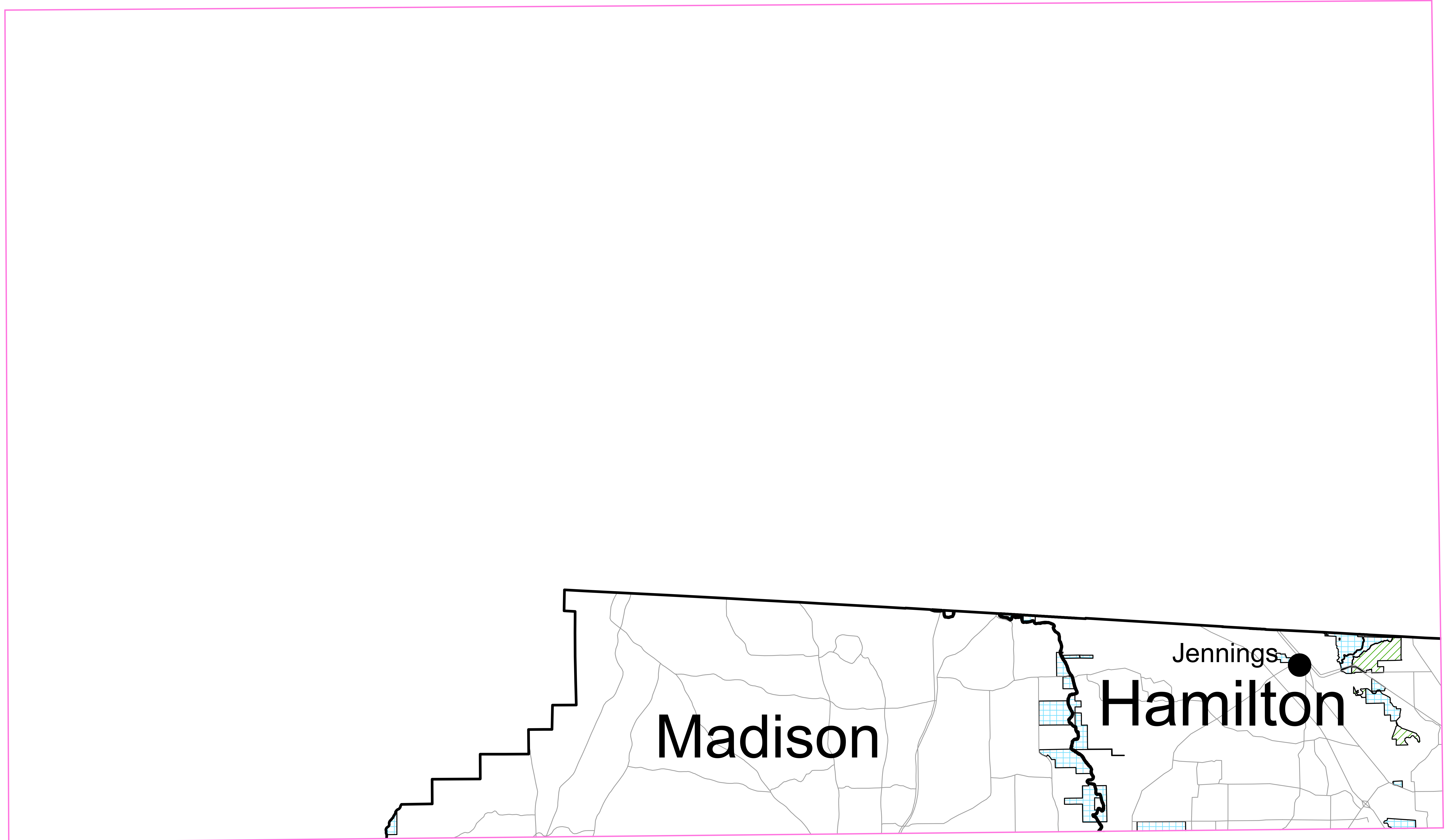
For planning purposes only. The map has been prepared as part of a strategic regional planning program and should be used only in conjunction with the text of the NORTH CENTRAL FLORIDA STRATEGIC REGIONAL POLICY PLAN. It is inappropriate to use this map for the review of development proposals or permits. The information does not, nor should it be interpreted to, represent the jurisdictional limits of any federal, state, or local regulatory program. The delineation of resources on this map is not intended to establish the future geographical scope of such programs.



SOURCE:
Florida State University, Florida Natural Areas Inventory, 2011.




REGIONALLY SIGNIFICANT NATURAL RESOURCES PLANNING AND RESOURCE MANAGEMENT AREAS 1 NORTH CENTRAL FLORIDA REGIONAL PLANNING DISTRICT



-  County Boundaries
-  Federally Owned Lands
-  Local-Government Owned Lands
-  Privately Owned Lands
-  Water Management District Owned Lands
-  State Owned Lands

For planning purposes only. The map has been prepared as part of a strategic regional planning program and should be used only in conjunction with the text of the NORTH CENTRAL FLORIDA STRATEGIC REGIONAL POLICY PLAN. It is inappropriate to use this map for the review of development proposals or permits. The information does not, nor should it be interpreted to, represent the jurisdictional limits of any federal, state, or local regulatory program. The delineation of resources on this map is not intended to establish the future geographical scope of such programs.



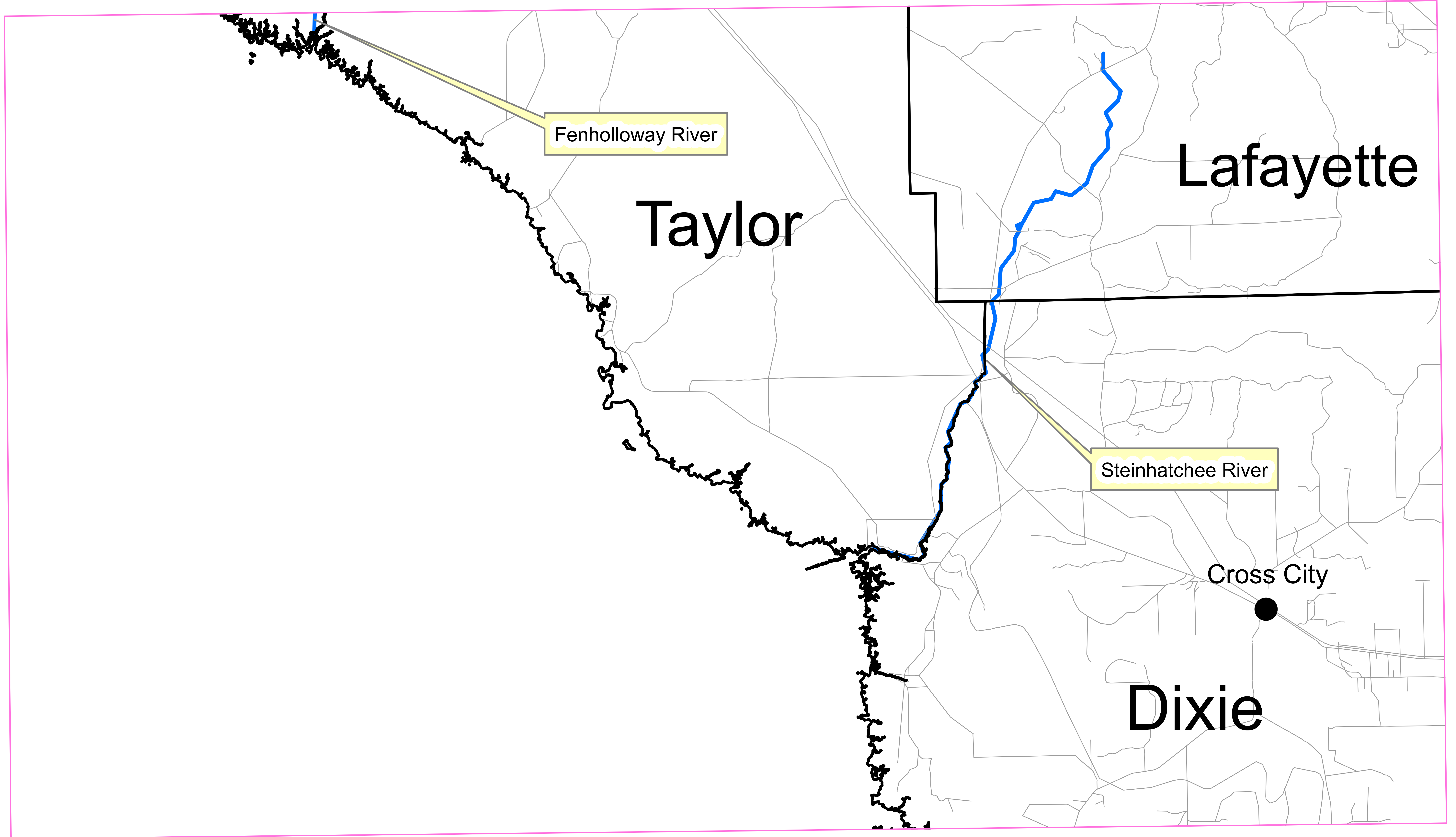
1:100,000



SOURCE:
Florida State University, Florida Natural Areas Inventory, 2011.

October 27, 2011

REGIONALLY SIGNIFICANT NATURAL RESOURCES
PLANNING AND RESOURCE MANAGEMENT AREAS 2
NORTH CENTRAL FLORIDA REGIONAL PLANNING DISTRICT



For planning purposes only. The map has been prepared as part of a strategic regional planning program and should be used only in conjunction with the text of the NORTH CENTRAL FLORIDA STRATEGIC REGIONAL POLICY PLAN. It is inappropriate to use this map for the review of development proposals or permits. The information does not, nor should it be interpreted to, represent the jurisdictional limits of any federal, state, or local regulatory program. The delineation of resources on this map is not intended to establish the future geographical scope of such programs.

SOURCE:
SWIM Waterbodies - Suwannee River Water Management Districts, 2001 and St. Johns River Water Management Districts, 2011.
United States Department of the Interior and Environmental Protection Agency, National Hydrography Dataset, 2007.
Florida State University, Florida Natural Areas Inventory, 2011.



1:100,000

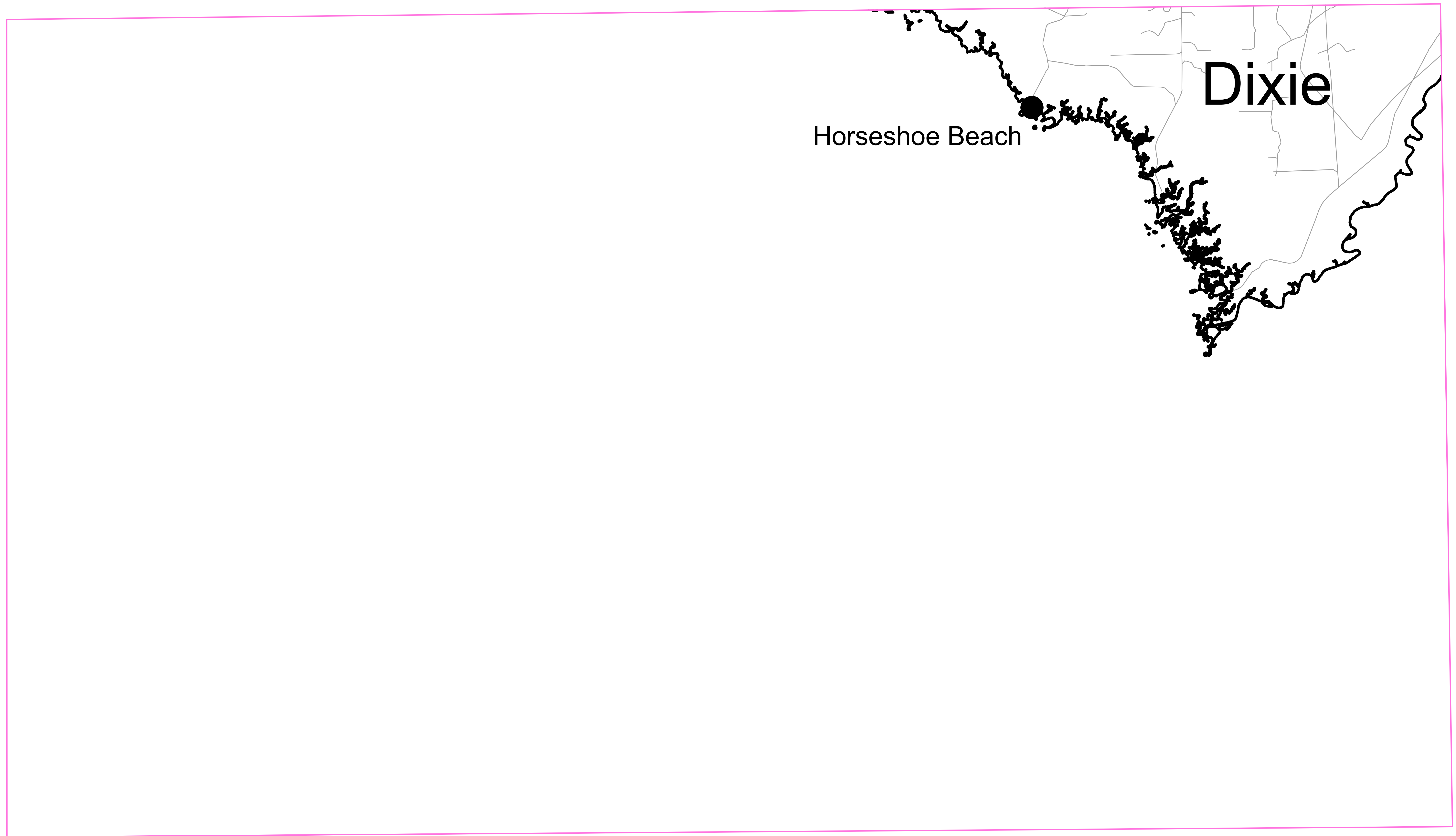
 County Boundaries



October 27, 2011

Cedar Key

REGIONALLY SIGNIFICANT NATURAL RESOURCES
PLANNING AND RESOURCE MANAGEMENT AREAS 2
NORTH CENTRAL FLORIDA REGIONAL PLANNING DISTRICT



For planning purposes only. The map has been prepared as part of a strategic regional planning program and should be used only in conjunction with the text of the NORTH CENTRAL FLORIDA STRATEGIC REGIONAL POLICY PLAN. It is inappropriate to use this map for the review of development proposals or permits. The information does not, nor should it be interpreted to, represent the jurisdictional limits of any federal, state, or local regulatory program. The delineation of resources on this map is not intended to establish the future geographical scope of such programs.



1:100,000


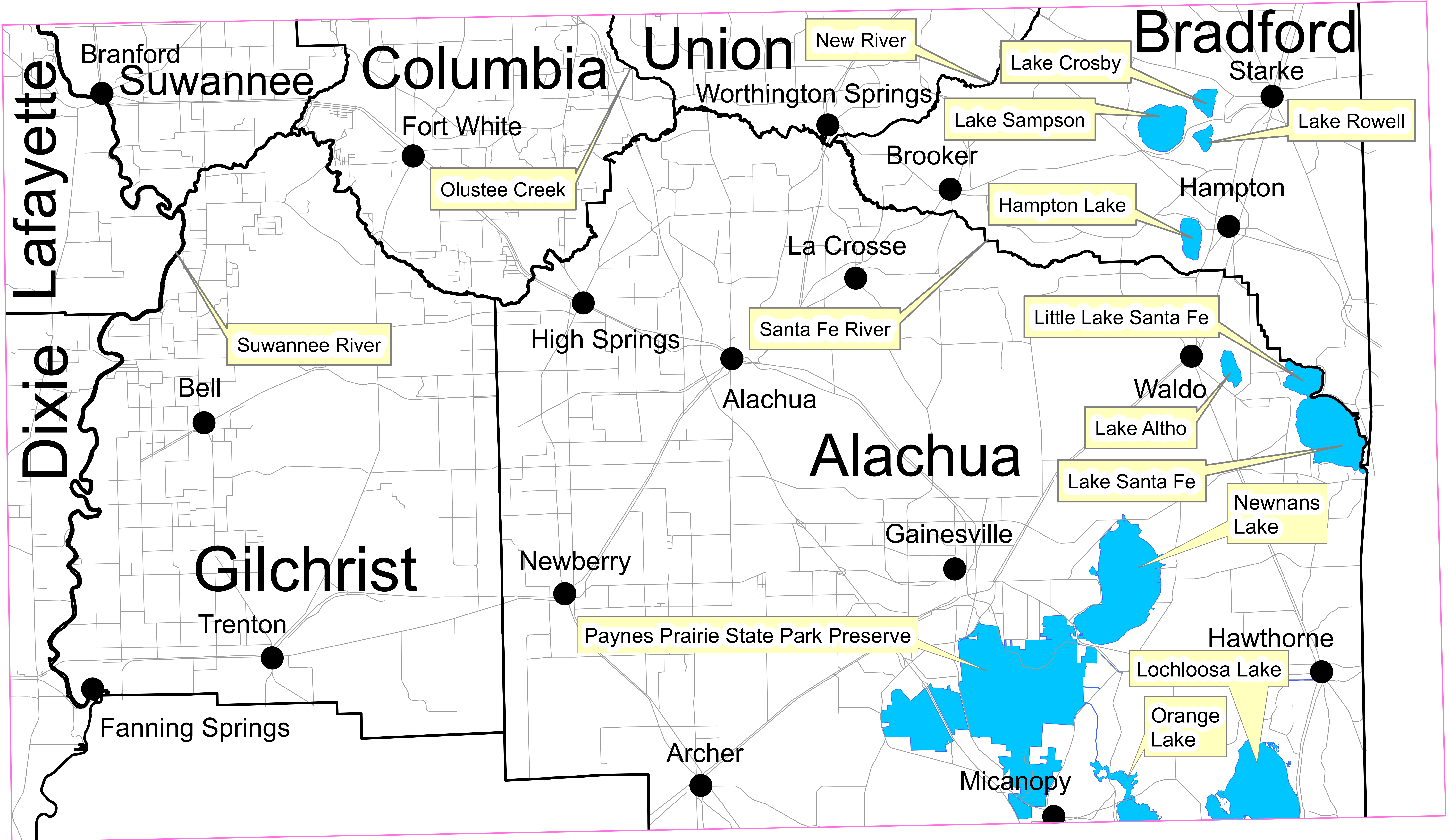
 County Boundaries

SOURCE:
SWIM Waterbodies - Suwannee River Water Management Districts, 2001 and St. Johns River Water Management Districts, 2011.
United States Department of the Interior and Environmental Protection Agency, National Hydrography Dataset, 2007.
Florida State University, Florida Natural Areas Inventory, 2011.



October 27, 2011

REGIONALLY SIGNIFICANT NATURAL RESOURCES
PLANNING AND RESOURCE MANAGEMENT AREAS 2
NORTH CENTRAL FLORIDA REGIONAL PLANNING DISTRICT



1:100,000

For planning purposes only. The map has been prepared as part of a strategic regional planning program and should be used only in conjunction with the text of the NORTH CENTRAL FLORIDA STRATEGIC REGIONAL POLICY PLAN. It is inappropriate to use this map for the review of development proposals or permits. The information does not, nor should it be interpreted to, represent the jurisdictional limits of any federal, state, or local regulatory program. The delineation of resources on this map is not intended to establish the future geographical scope of such programs.

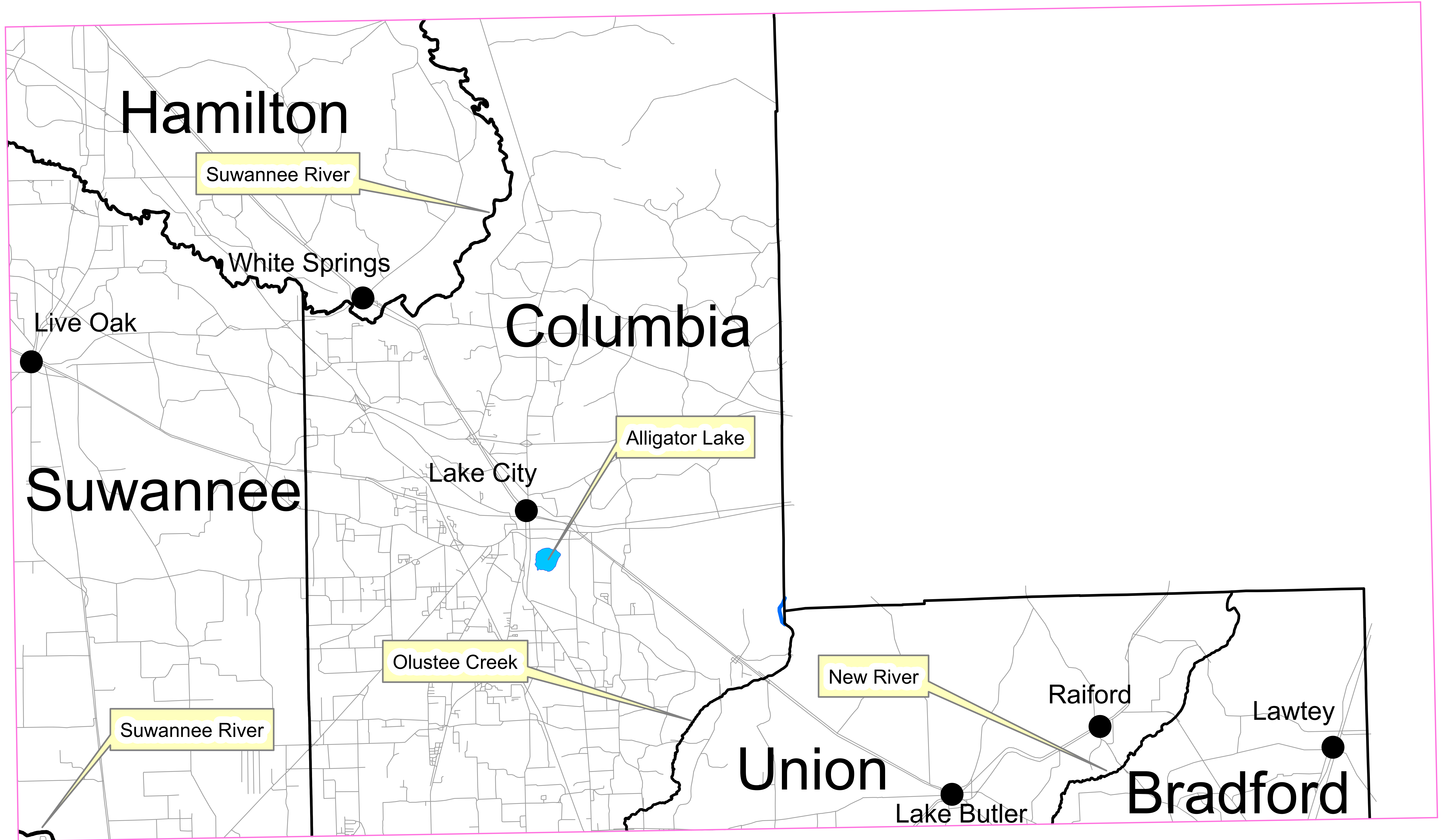
SOURCE:
SWIM Waterbodies - Suwannee River Water Management Districts, 2001 and St. Johns River Water Management Districts, 2011.
United States Department of the Interior and Environmental Protection Agency, National Hydrography Dataset, 2007.
Florida State University, Florida Natural Areas Inventory, 2011.



October 27, 2011


County Boundaries

REGIONALLY SIGNIFICANT NATURAL RESOURCES
PLANNING AND RESOURCE MANAGEMENT AREAS 2
NORTH CENTRAL FLORIDA REGIONAL PLANNING DISTRICT



For planning purposes only. The map has been prepared as part of a strategic regional planning program and should be used only in conjunction with the text of the NORTH CENTRAL FLORIDA STRATEGIC REGIONAL POLICY PLAN. It is inappropriate to use this map for the review of development proposals or permits. The information does not, nor should it be interpreted to, represent the jurisdictional limits of any federal, state, or local regulatory program. The delineation of resources on this map is not intended to establish the future geographical scope of such programs.

SOURCE:
SWIM Waterbodies - Suwannee River Water Management Districts, 2001 and St. Johns River Water Management Districts, 2011.
United States Department of the Interior and Environmental Protection Agency, National Hydrography Dataset, 2007.
Florida State University, Florida Natural Areas Inventory, 2011.



County Boundaries



October 27, 2011

Ocala

REGIONALLY SIGNIFICANT NATURAL RESOURCES
PLANNING AND RESOURCE MANAGEMENT AREAS 2
NORTH CENTRAL FLORIDA REGIONAL PLANNING DISTRICT

Micanopy

Alachua

Orange Lake



1:100,000

For planning purposes only. The map has been prepared as part of a strategic regional planning program and should be used only in conjunction with the text of the NORTH CENTRAL FLORIDA STRATEGIC REGIONAL POLICY PLAN. It is inappropriate to use this map for the review of development proposals or permits. The information does not, nor should it be interpreted to, represent the jurisdictional limits of any federal, state, or local regulatory program. The delineation of resources on this map is not intended to establish the future geographical scope of such programs.

SOURCE:
SWIM Waterbodies - Suwannee River Water Management Districts, 2001 and St. Johns River Water Management Districts, 2011.
United States Department of the Interior and Environmental Protection Agency, National Hydrography Dataset, 2007.
Florida State University, Florida Natural Areas Inventory, 2011.

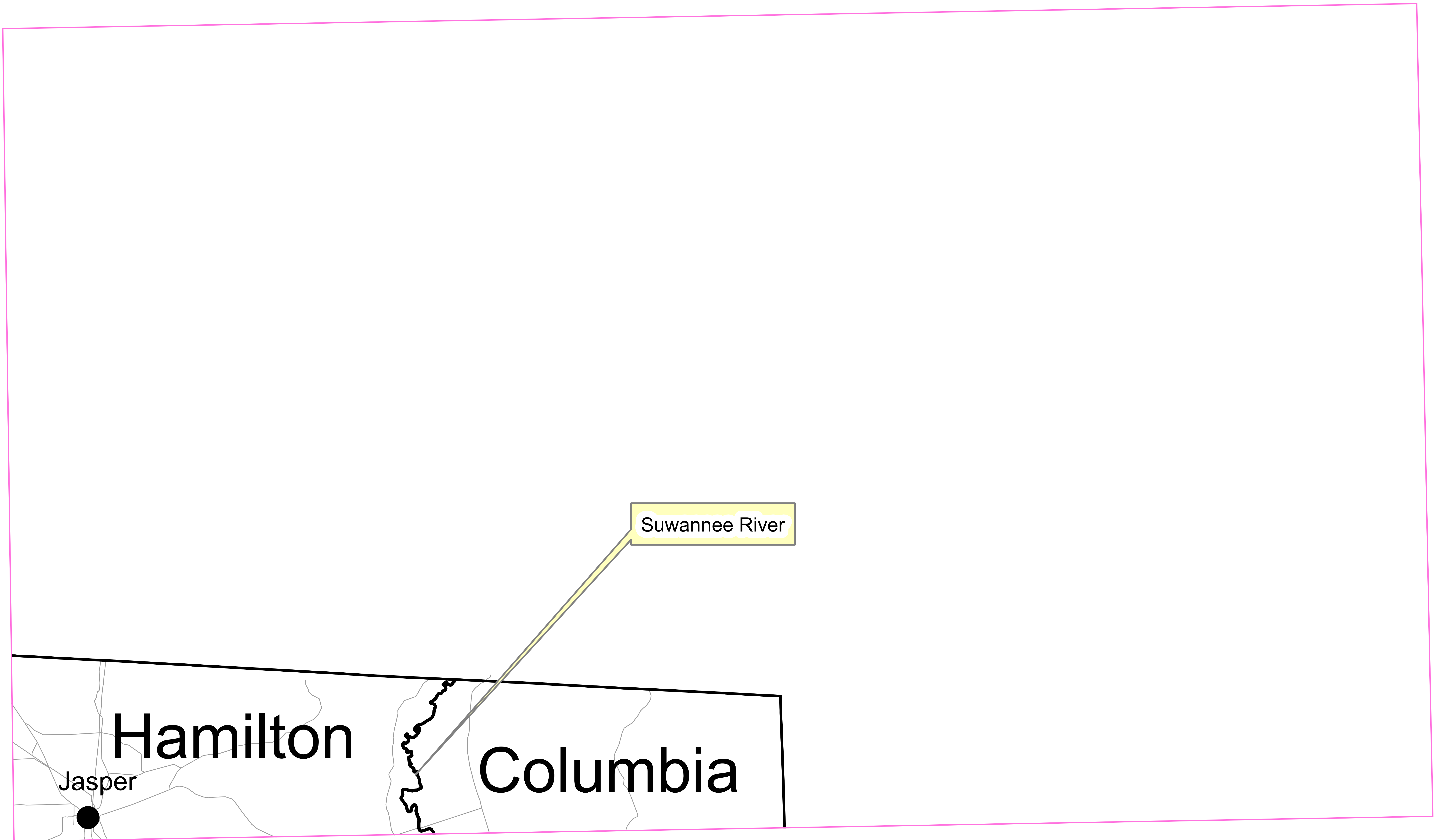


October 27, 2011

County Boundaries

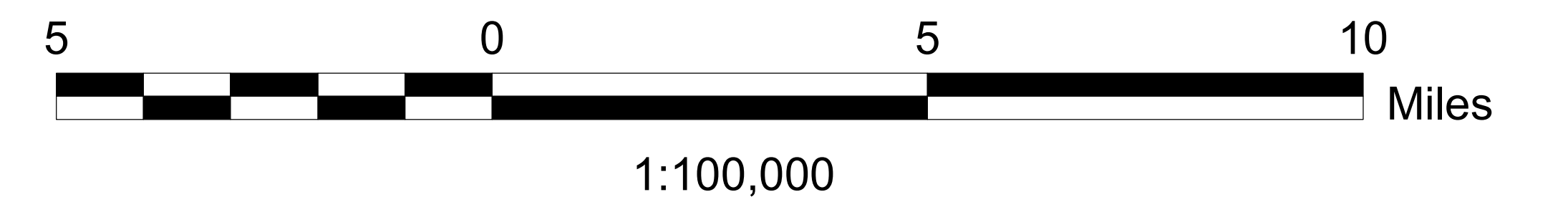
Okefenokee Swamp

REGIONALLY SIGNIFICANT NATURAL RESOURCES
PLANNING AND RESOURCE MANAGEMENT AREAS 2
NORTH CENTRAL FLORIDA REGIONAL PLANNING DISTRICT



For planning purposes only. The map has been prepared as part of a strategic regional planning program and should be used only in conjunction with the text of the NORTH CENTRAL FLORIDA STRATEGIC REGIONAL POLICY PLAN. It is inappropriate to use this map for the review of development proposals or permits. The information does not, nor should it be interpreted to, represent the jurisdictional limits of any federal, state, or local regulatory program. The delineation of resources on this map is not intended to establish the future geographical scope of such programs.

SOURCE:
SWIM Waterbodies - Suwannee River Water Management Districts, 2001 and St. Johns River Water Management Districts, 2011.
United States Department of the Interior and Environmental Protection Agency, National Hydrography Dataset, 2007.
Florida State University, Florida Natural Areas Inventory, 2011.

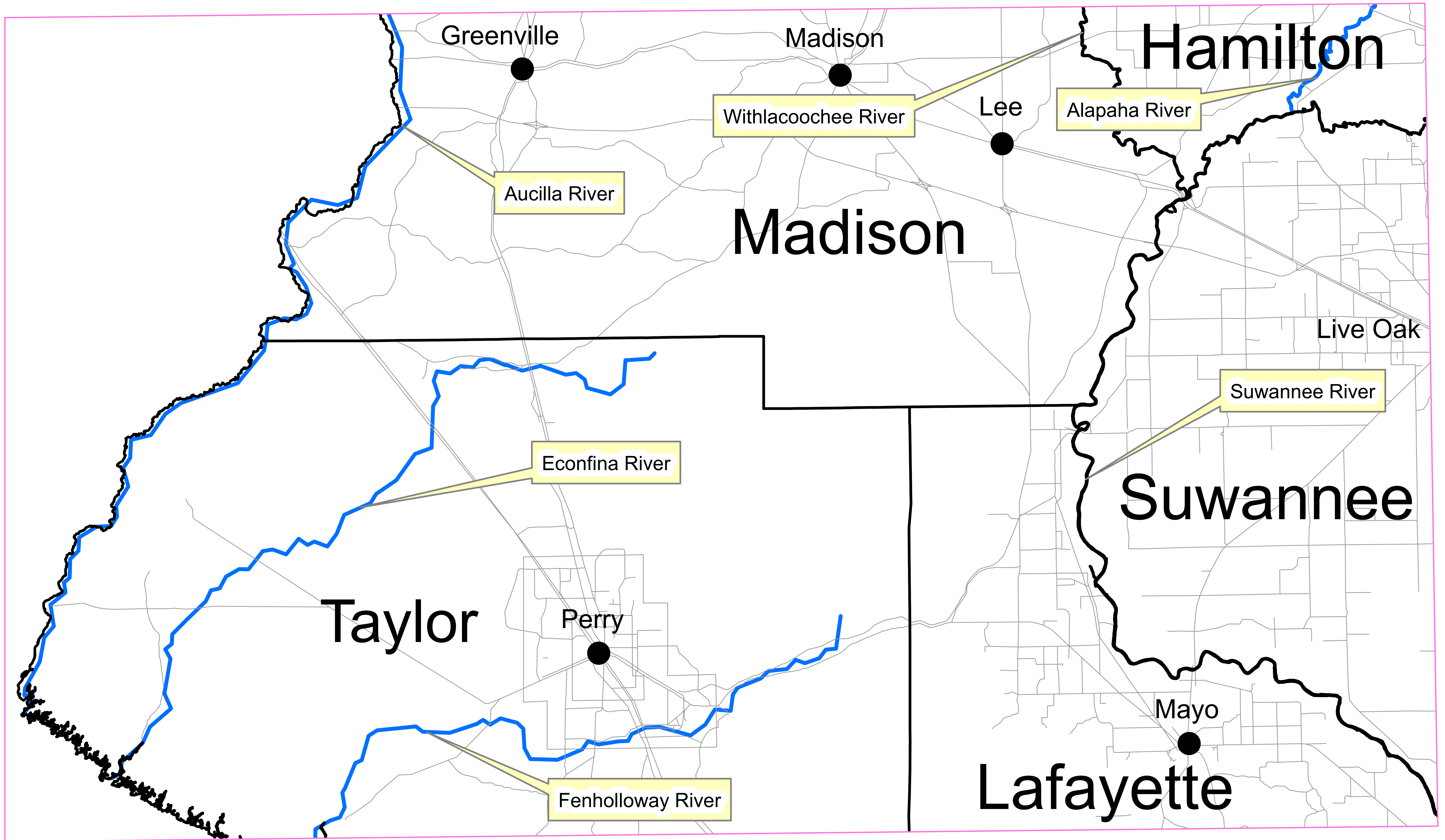


 County Boundaries



October 27, 2011

REGIONALLY SIGNIFICANT NATURAL RESOURCES
PLANNING AND RESOURCE MANAGEMENT AREAS 2
NORTH CENTRAL FLORIDA REGIONAL PLANNING DISTRICT



For planning purposes only. The map has been prepared as part of a strategic regional planning program and should be used only in conjunction with the text of the NORTH CENTRAL FLORIDA STRATEGIC REGIONAL POLICY PLAN. It is inappropriate to use this map for the review of development proposals or permits. The information does not, nor should it be interpreted to, represent the jurisdictional limits of any federal, state, or local regulatory program. The delineation of resources on this map is not intended to establish the future geographical scope of such programs.

SOURCE:
SWIM Waterbodies - Suwannee River Water Management Districts, 2001 and St. Johns River Water Management Districts, 2011.
United States Department of the Interior and Environmental Protection Agency, National Hydrography Dataset, 2007.
Florida State University, Florida Natural Areas Inventory, 2011.



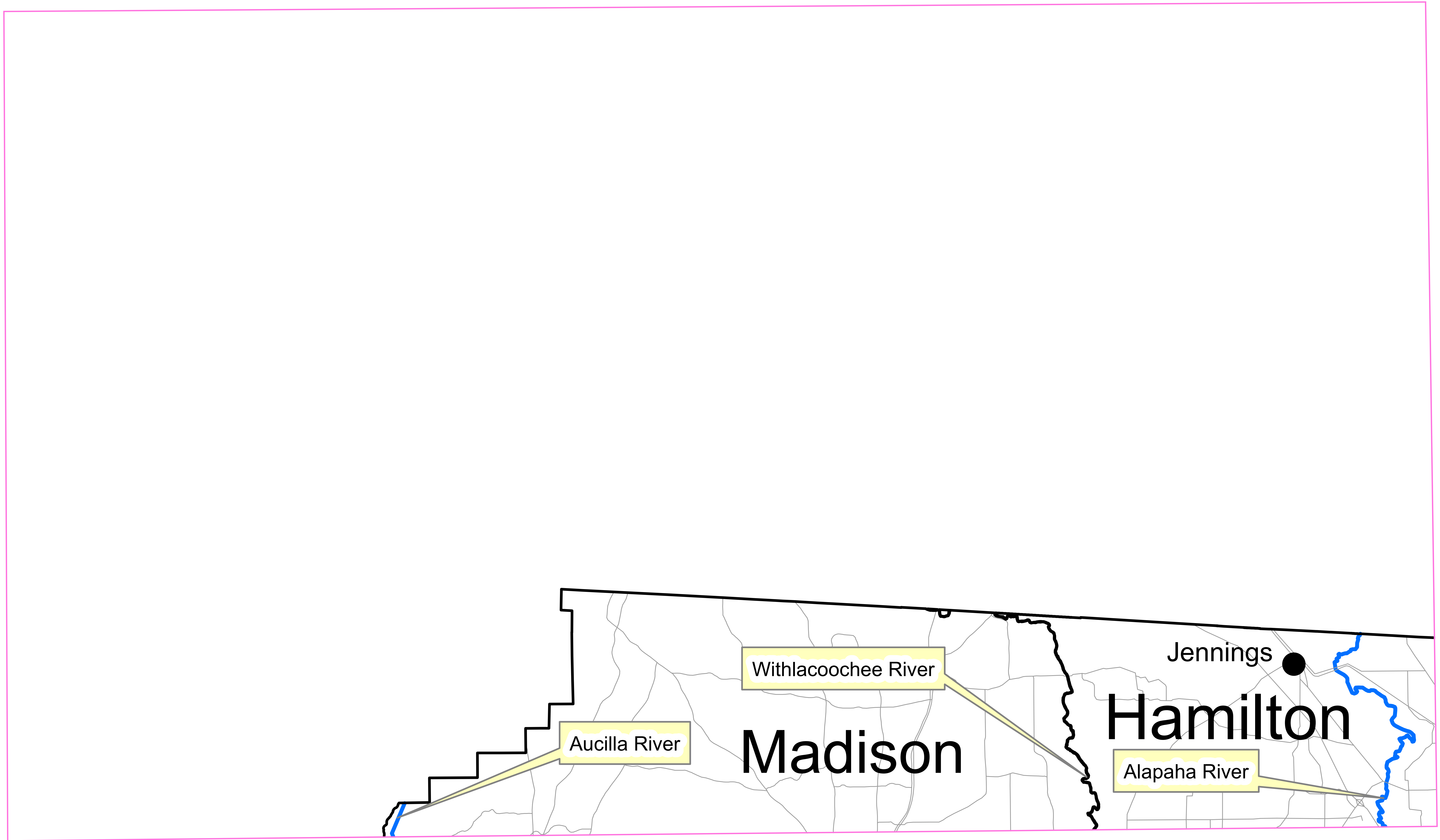
1:100,000

County Boundaries




October 27, 2011

REGIONALLY SIGNIFICANT NATURAL RESOURCES
PLANNING AND RESOURCE MANAGEMENT AREAS 2
NORTH CENTRAL FLORIDA REGIONAL PLANNING DISTRICT



For planning purposes only. The map has been prepared as part of a strategic regional planning program and should be used only in conjunction with the text of the NORTH CENTRAL FLORIDA STRATEGIC REGIONAL POLICY PLAN. It is inappropriate to use this map for the review of development proposals or permits. The information does not, nor should it be interpreted to, represent the jurisdictional limits of any federal, state, or local regulatory program. The delineation of resources on this map is not intended to establish the future geographical scope of such programs.



1:100,000

County Boundaries


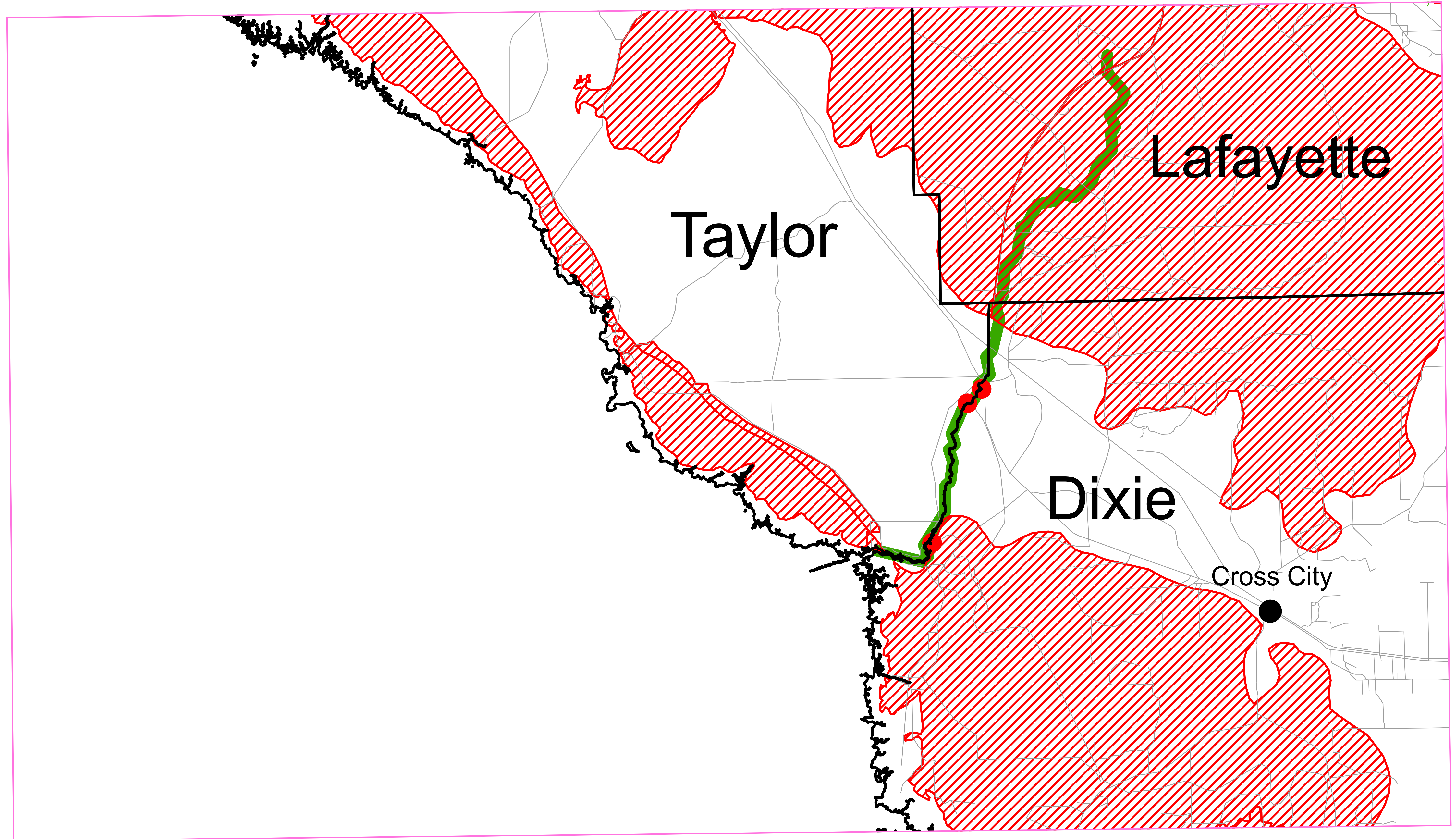
SOURCE:
SWIM Waterbodies - Suwannee River Water Management Districts, 2001 and St. Johns River Water Management Districts, 2011.
United States Department of the Interior and Environmental Protection Agency, National Hydrography Dataset, 2007.
Florida State University, Florida Natural Areas Inventory, 2011.



October 27, 2011

REGIONALLY SIGNIFICANT NATURAL RESOURCES
 SURFACE WATER RESOURCES
 NORTH CENTRAL FLORIDA REGIONAL PLANNING DISTRICT

Cross City



1:100,000

-  County Boundaries
-  Fresh Water Wetlands
-  Lakes
-  River Corridors
-  Springs

For planning purposes only. The map has been prepared as part of a strategic regional planning program and should be used only in conjunction with the text of the NORTH CENTRAL FLORIDA STRATEGIC REGIONAL POLICY PLAN. It is inappropriate to use this map for the review of development proposals or permits. The information does not, nor should it be interpreted to, represent the jurisdictional limits of any federal, state, or local regulatory program. The delineation of resources on this map is not intended to establish the future geographical scope of such programs.

SOURCE:
 Fresh Water Wetlands - U.S. Fish and Wildlife Service National Wetlands Reconnaissance Survey, 1992.
 Lakes - Florida Department of Transportation, COUNTY GENERAL HIGHWAY MAP SERIES, 1989.
 River Corridors - Suwannee River Water Management District, 2001.
 Springs - State of Florida, Bureau of Geology, SPRINGS OF FLORIDA, 1977, and Suwannee River Water Management District, 1998.

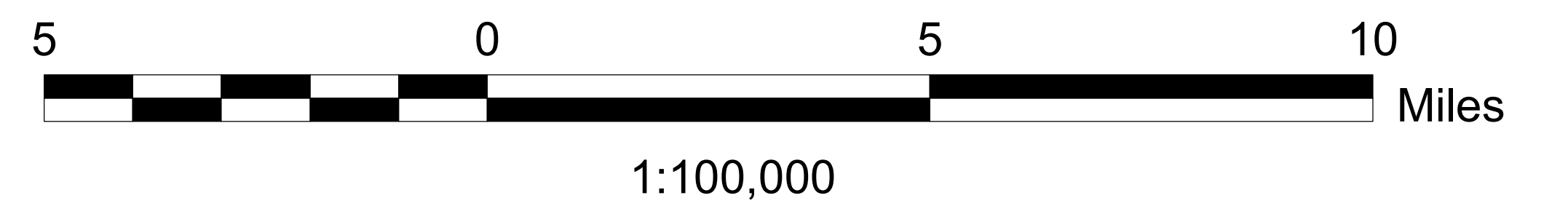
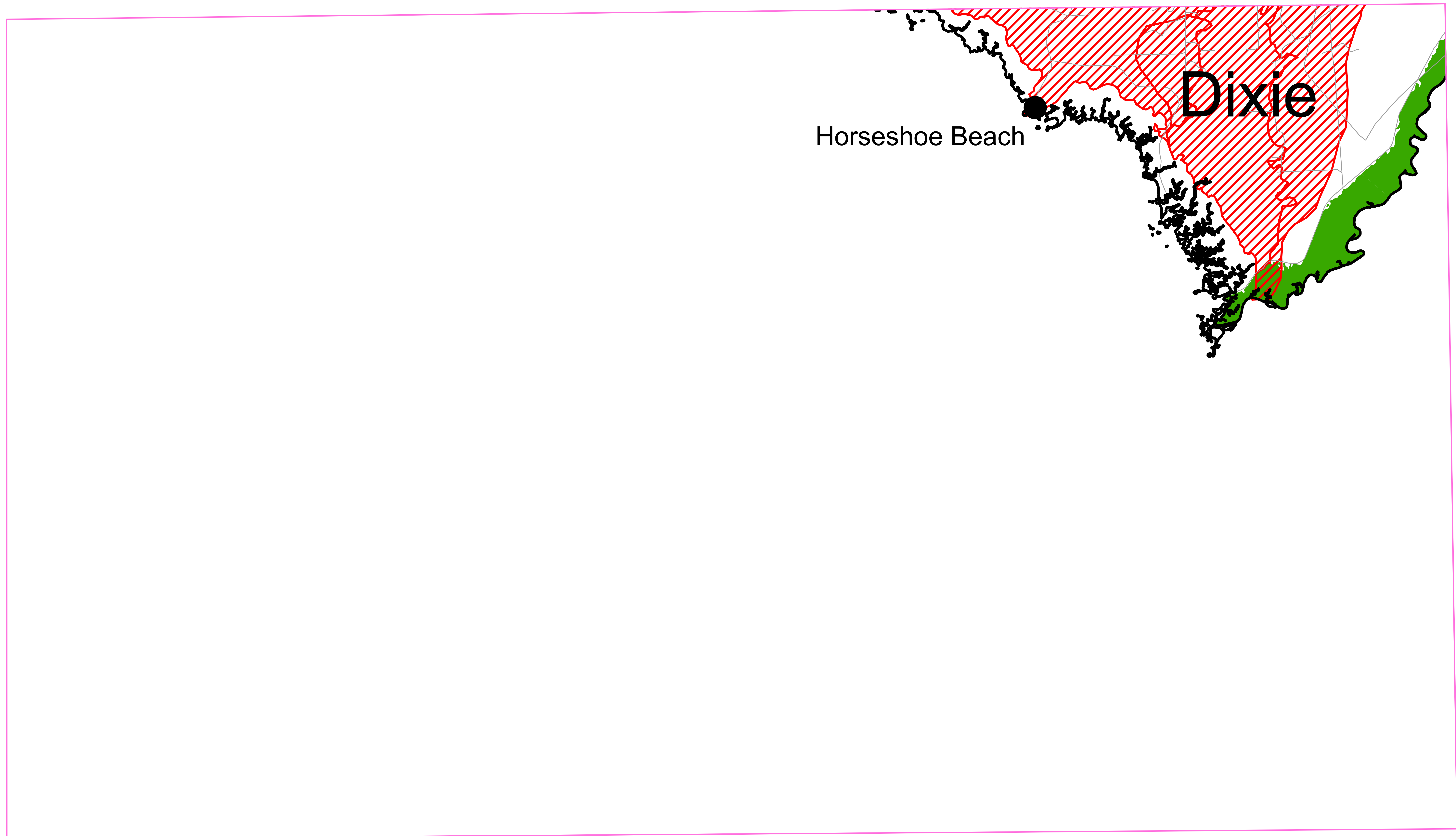
North Central Florida
 Regional Planning Council




October 27, 2011

REGIONALLY SIGNIFICANT NATURAL RESOURCES
 SURFACE WATER RESOURCES
 NORTH CENTRAL FLORIDA REGIONAL PLANNING DISTRICT

Cedar Key



-  County Boundaries
-  Fresh Water Wetlands
-  Lakes
-  River Corridors
-  Springs

For planning purposes only. The map has been prepared as part of a strategic regional planning program and should be used only in conjunction with the text of the NORTH CENTRAL FLORIDA STRATEGIC REGIONAL POLICY PLAN. It is inappropriate to use this map for the review of development proposals or permits. The information does not, nor should it be interpreted to, represent the jurisdictional limits of any federal, state, or local regulatory program. The delineation of resources on this map is not intended to establish the future geographical scope of such programs.

SOURCE:
 Fresh Water Wetlands - U.S. Fish and Wildlife Service National Wetlands Reconnaissance Survey, 1992.
 Lakes - Florida Department of Transportation, COUNTY GENERAL HIGHWAY MAP SERIES, 1989.
 River Corridors - Suwannee River Water Management District, 2001.
 Springs - State of Florida, Bureau of Geology, SPRINGS OF FLORIDA, 1977, and Suwannee River Water Management District, 1998.

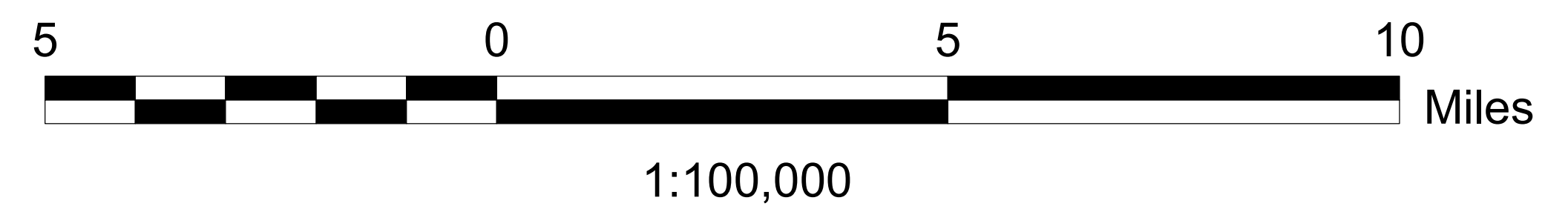
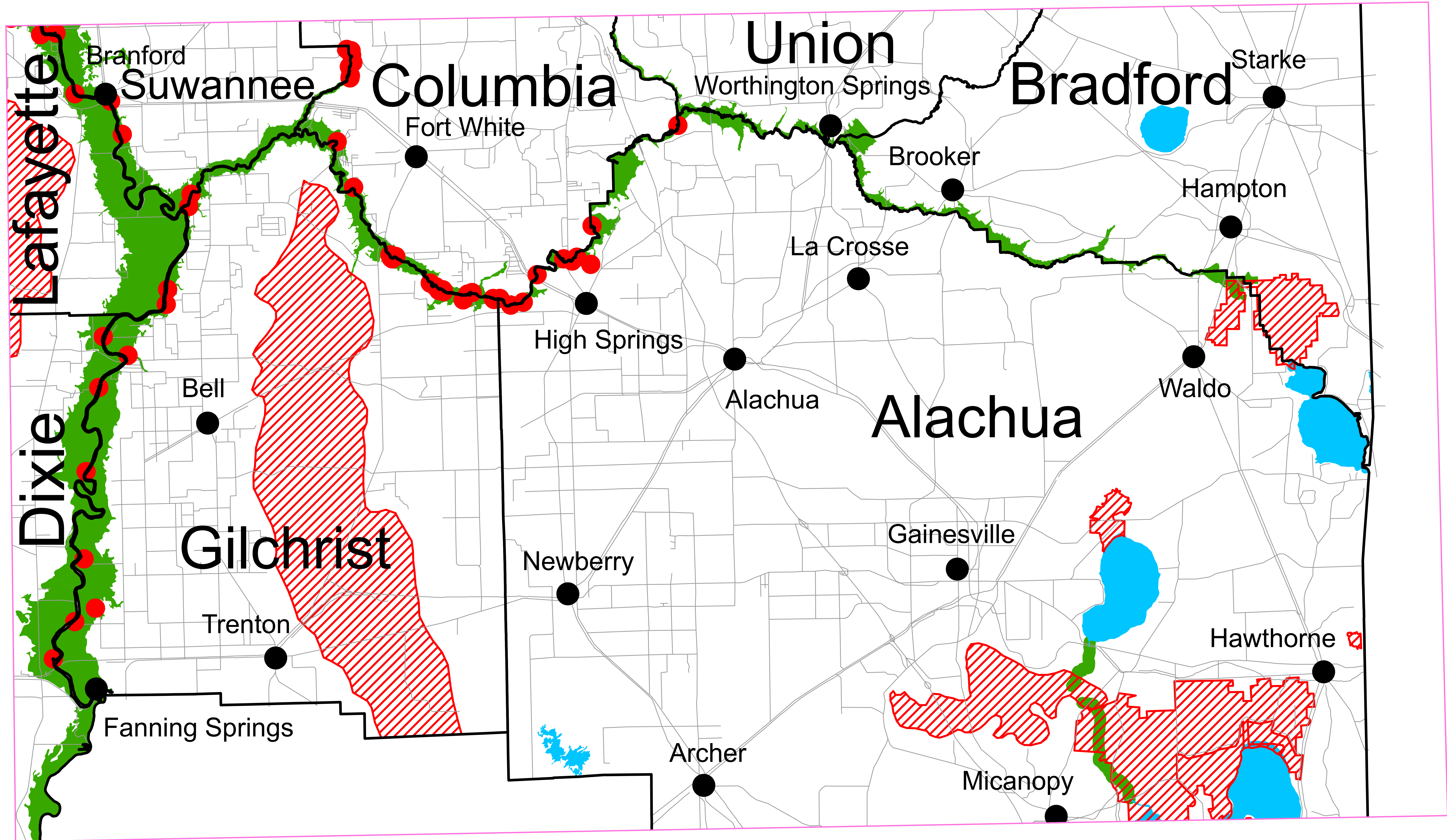
North Central Florida
 Regional Planning Council






October 27, 2011

REGIONALLY SIGNIFICANT NATURAL RESOURCES
 SURFACE WATER RESOURCES
 NORTH CENTRAL FLORIDA REGIONAL PLANNING DISTRICT

Gainesville

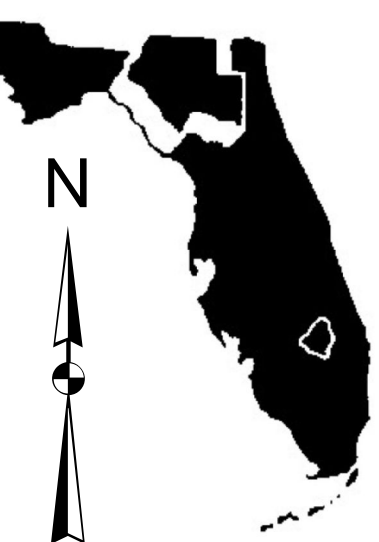


-  County Boundaries
-  Fresh Water Wetlands
-  Lakes
-  River Corridors
-  Springs

For planning purposes only. The map has been prepared as part of a strategic regional planning program and should be used only in conjunction with the text of the NORTH CENTRAL FLORIDA STRATEGIC REGIONAL POLICY PLAN. It is inappropriate to use this map for the review of development proposals or permits. The information does not, nor should it be interpreted to, represent the jurisdictional limits of any federal, state, or local regulatory program. The delineation of resources on this map is not intended to establish the future geographical scope of such programs.

SOURCE:
 Fresh Water Wetlands - U.S. Fish and Wildlife Service National Wetlands Reconnaissance Survey, 1992.
 Lakes - Florida Department of Transportation, COUNTY GENERAL HIGHWAY MAP SERIES, 1989.
 River Corridors - Suwannee River Water Management District, 2001.
 Springs - State of Florida, Bureau of Geology, SPRINGS OF FLORIDA, 1977, and Suwannee River Water Management District, 1998.

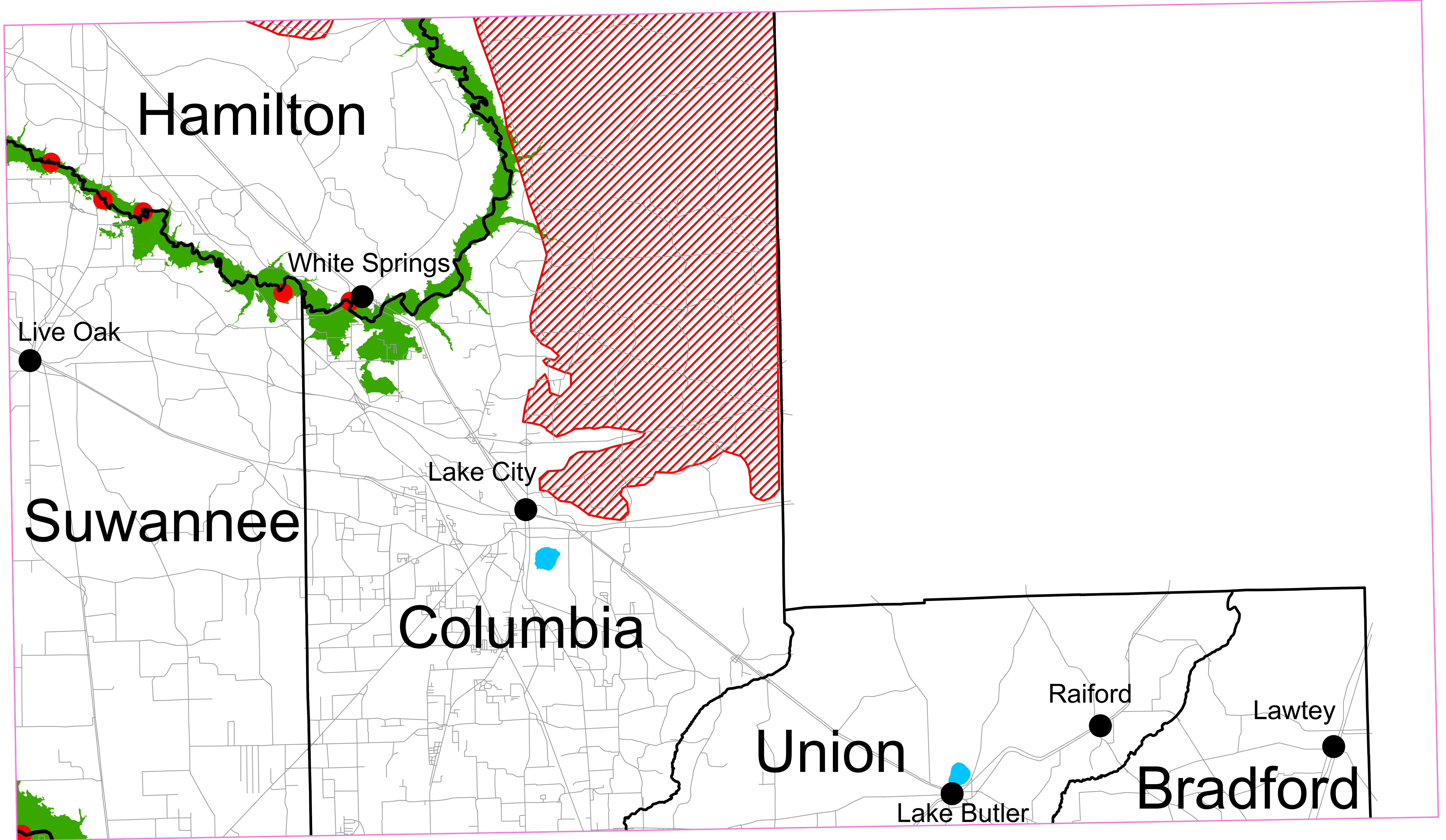
North Central Florida
 Regional Planning Council






October 27, 2011

REGIONALLY SIGNIFICANT NATURAL RESOURCES
 SURFACE WATER RESOURCES
 NORTH CENTRAL FLORIDA REGIONAL PLANNING DISTRICT

Lake City



-  County Boundaries
-  Fresh Water Wetlands
-  Lakes
-  River Corridors
-  Springs

For planning purposes only. The map has been prepared as part of a strategic regional planning program and should be used only in conjunction with the text of the NORTH CENTRAL FLORIDA STRATEGIC REGIONAL POLICY PLAN. It is inappropriate to use this map for the review of development proposals or permits. The information does not, nor should it be interpreted to, represent the jurisdictional limits of any federal, state, or local regulatory program. The delineation of resources on this map is not intended to establish the future geographical scope of such programs.

SOURCE:
 Fresh Water Wetlands - U.S. Fish and Wildlife Service National Wetlands Reconnaissance Survey, 1992.
 Lakes - Florida Department of Transportation, COUNTY GENERAL HIGHWAY MAP SERIES, 1989.
 River Corridors - Suwannee River Water Management District, 2001.
 Springs - State of Florida, Bureau of Geology, SPRINGS OF FLORIDA, 1977, and Suwannee River Water Management District, 1998.

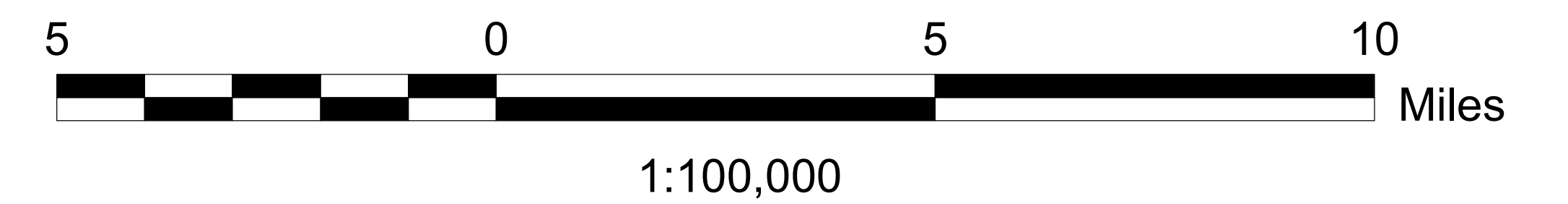
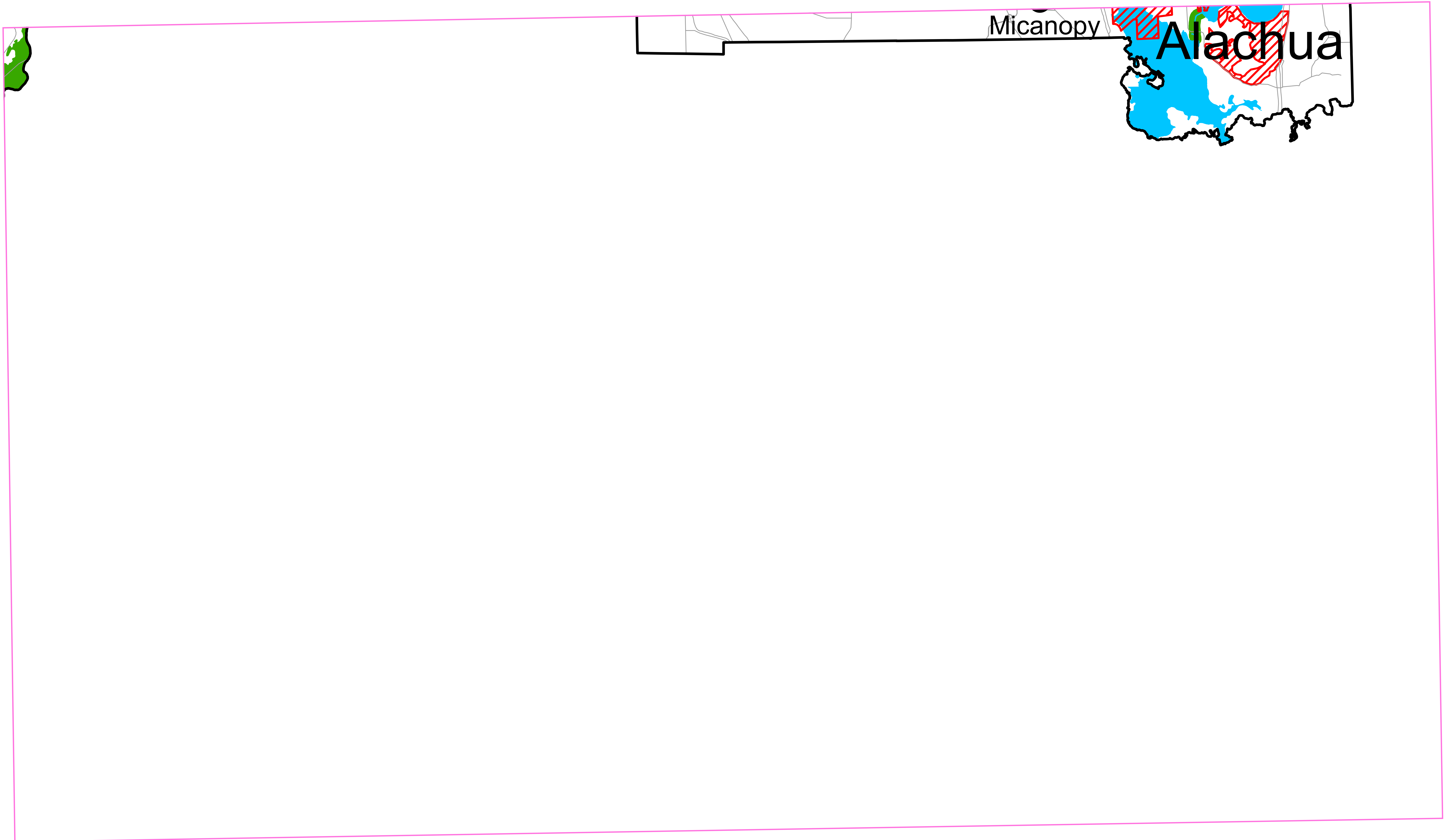
North Central Florida
 Regional Planning Council




October 27, 2011

REGIONALLY SIGNIFICANT NATURAL RESOURCES
 SURFACE WATER RESOURCES
 NORTH CENTRAL FLORIDA REGIONAL PLANNING DISTRICT

Ocala



-  County Boundaries
-  Fresh Water Wetlands
-  Lakes
-  River Corridors
-  Springs

For planning purposes only. The map has been prepared as part of a strategic regional planning program and should be used only in conjunction with the text of the NORTH CENTRAL FLORIDA STRATEGIC REGIONAL POLICY PLAN. It is inappropriate to use this map for the review of development proposals or permits. The information does not, nor should it be interpreted to, represent the jurisdictional limits of any federal, state, or local regulatory program. The delineation of resources on this map is not intended to establish the future geographical scope of such programs.

SOURCE:
 Fresh Water Wetlands - U.S. Fish and Wildlife Service National Wetlands Reconnaissance Survey, 1992.
 Lakes - Florida Department of Transportation, COUNTY GENERAL HIGHWAY MAP SERIES, 1989.
 River Corridors - Suwannee River Water Management District, 2001.
 Springs - State of Florida, Bureau of Geology, SPRINGS OF FLORIDA, 1977, and Suwannee River Water Management District, 1998.


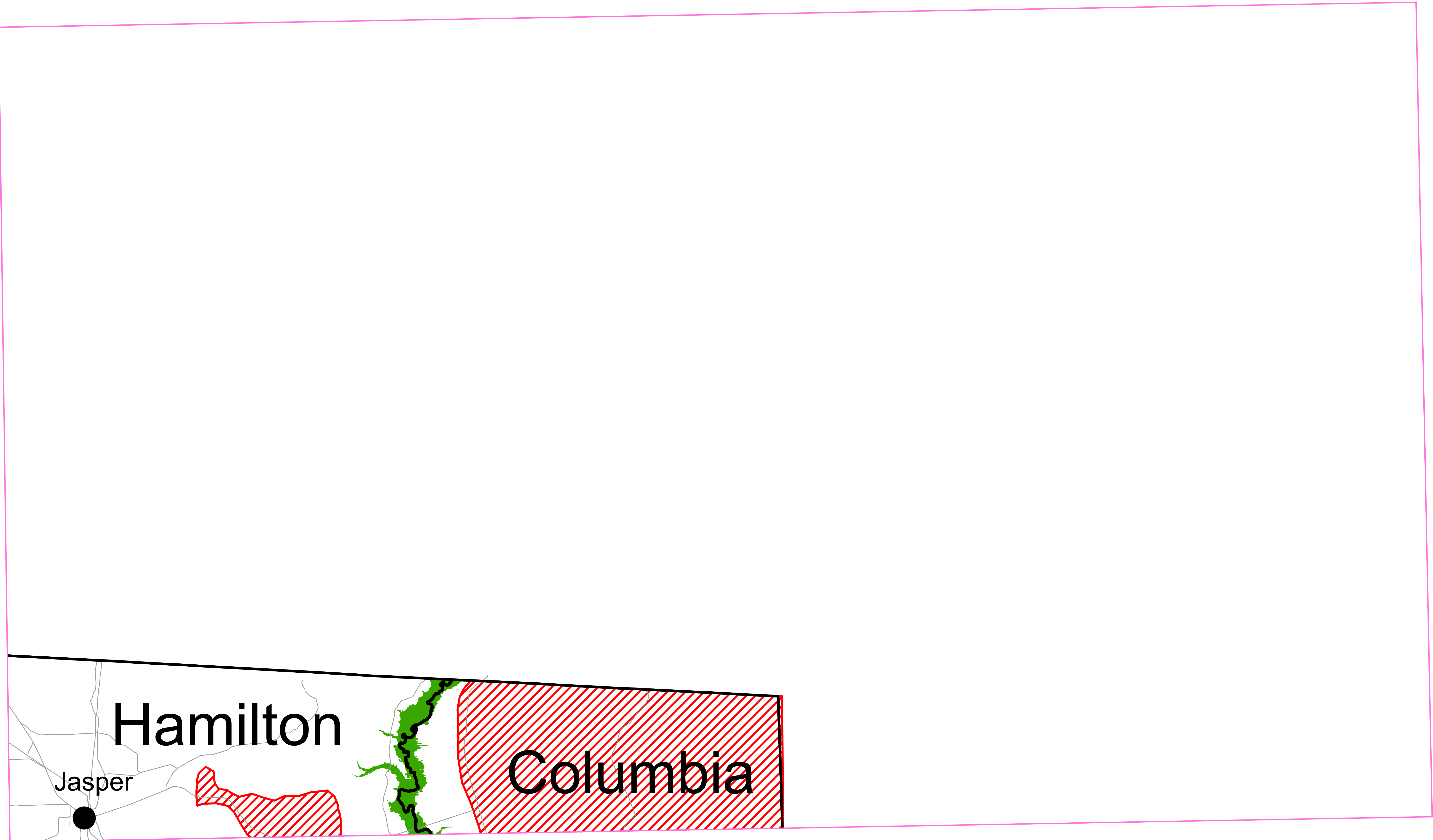
North Central Florida
 Regional Planning Council



October 27, 2011

REGIONALLY SIGNIFICANT NATURAL RESOURCES
 SURFACE WATER RESOURCES
 NORTH CENTRAL FLORIDA REGIONAL PLANNING DISTRICT

Okefenokee Swamp



1:100,000

-  County Boundaries
-  Fresh Water Wetlands
-  Lakes
-  River Corridors
-  Springs

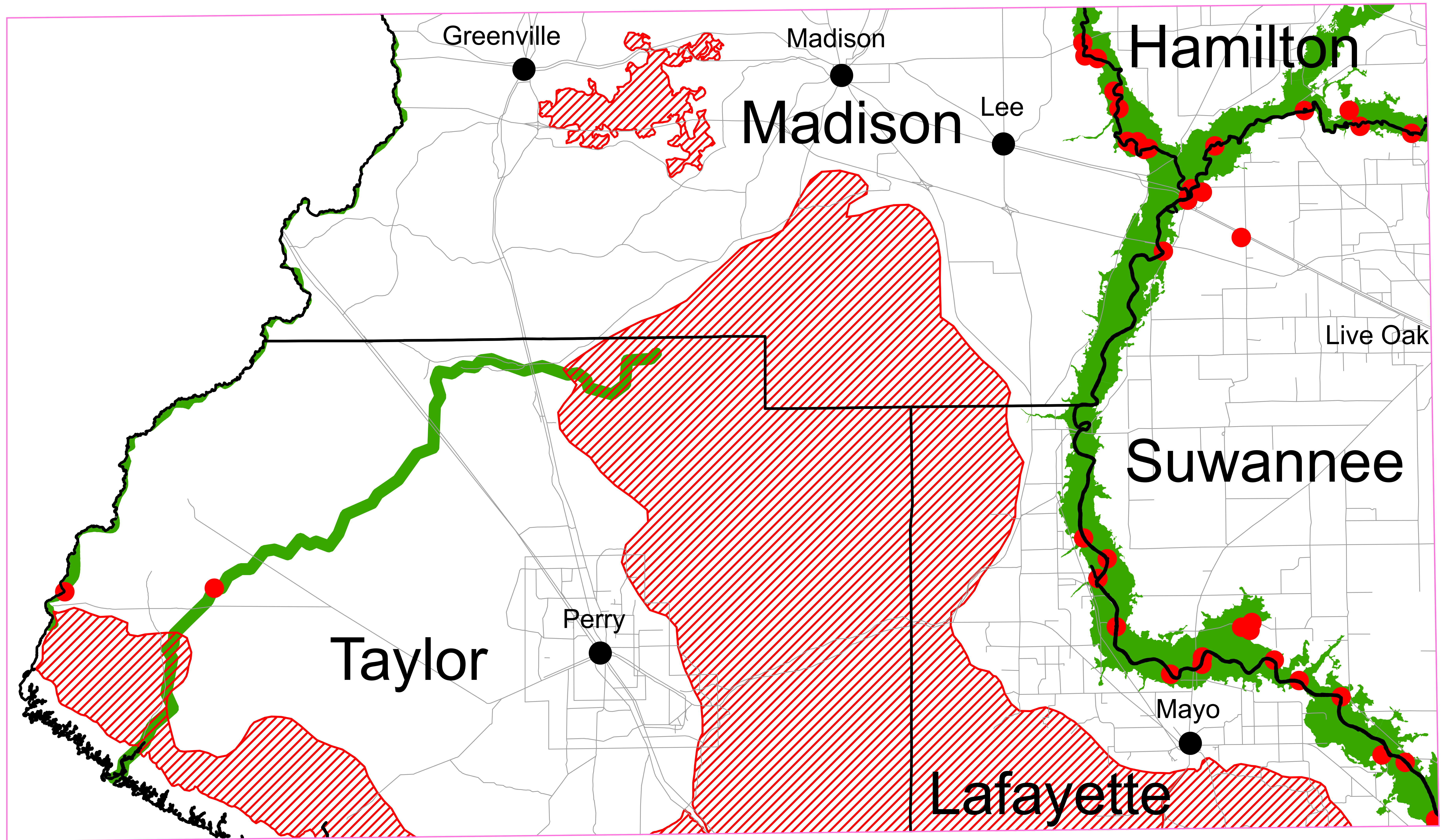
For planning purposes only. The map has been prepared as part of a strategic regional planning program and should be used only in conjunction with the text of the NORTH CENTRAL FLORIDA STRATEGIC REGIONAL POLICY PLAN. It is inappropriate to use this map for the review of development proposals or permits. The information does not, nor should it be interpreted to, represent the jurisdictional limits of any federal, state, or local regulatory program. The delineation of resources on this map is not intended to establish the future geographical scope of such programs.

SOURCE:
 Fresh Water Wetlands - U.S. Fish and Wildlife Service National Wetlands Reconnaissance Survey, 1992.
 Lakes - Florida Department of Transportation, COUNTY GENERAL HIGHWAY MAP SERIES, 1989.
 River Corridors - Suwannee River Water Management District, 2001.
 Springs - State of Florida, Bureau of Geology, SPRINGS OF FLORIDA, 1977, and Suwannee River Water Management District, 1998.



REGIONALLY SIGNIFICANT NATURAL RESOURCES
 SURFACE WATER RESOURCES
 NORTH CENTRAL FLORIDA REGIONAL PLANNING DISTRICT

Perry



1:100,000

- County Boundaries
- Fresh Water Wetlands
- Lakes
- River Corridors
- Springs

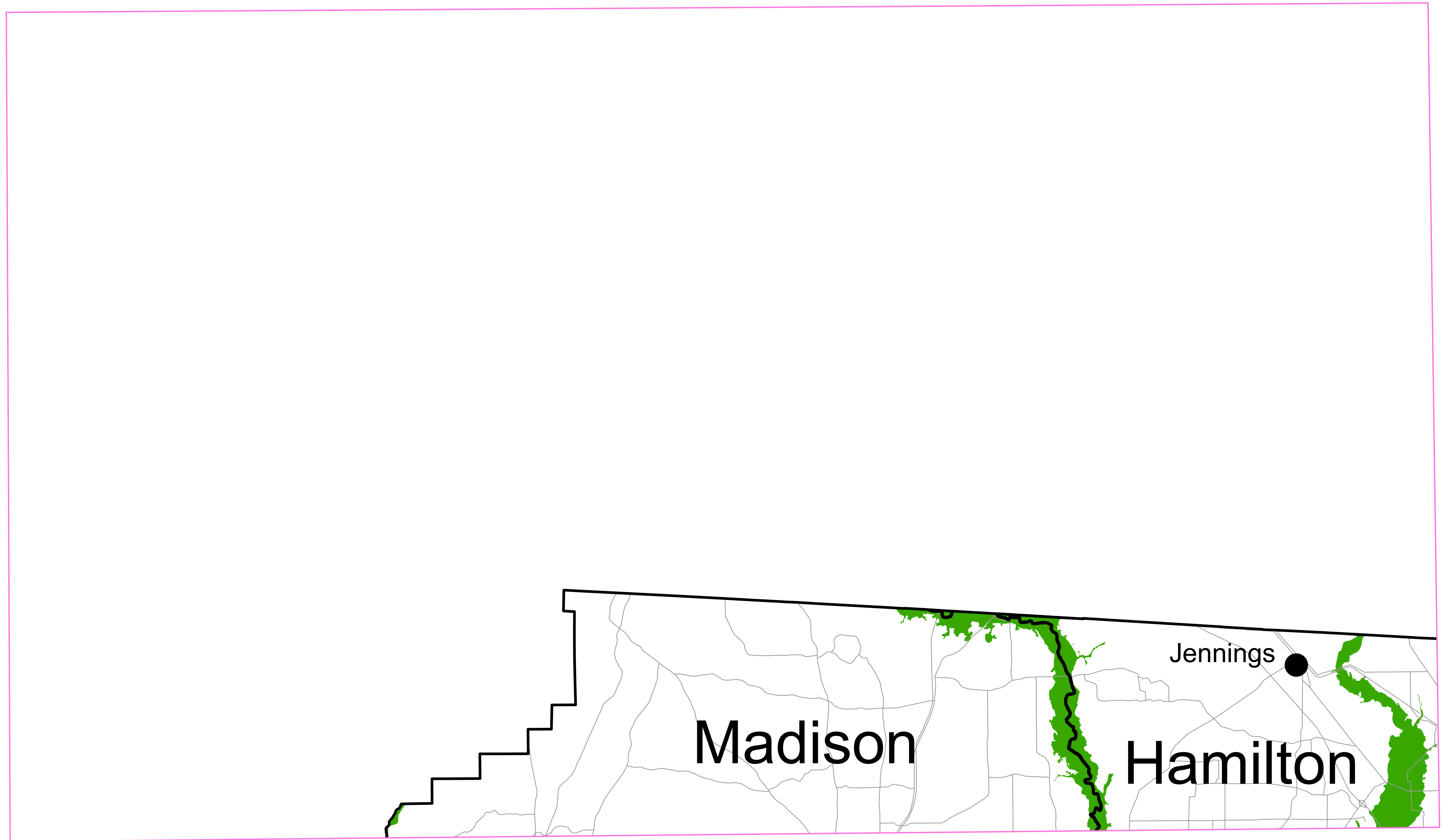
For planning purposes only. The map has been prepared as part of a strategic regional planning program and should be used only in conjunction with the text of the NORTH CENTRAL FLORIDA STRATEGIC REGIONAL POLICY PLAN. It is inappropriate to use this map for the review of development proposals or permits. The information does not, nor should it be interpreted to, represent the jurisdictional limits of any federal, state, or local regulatory program. The delineation of resources on this map is not intended to establish the future geographical scope of such programs.

SOURCE:
 Fresh Water Wetlands - U.S. Fish and Wildlife Service National Wetlands Reconnaissance Survey, 1992.
 Lakes - Florida Department of Transportation, COUNTY GENERAL HIGHWAY MAP SERIES, 1989.
 River Corridors - Suwannee River Water Management District, 2001.
 Springs - State of Florida, Bureau of Geology, SPRINGS OF FLORIDA, 1977, and Suwannee River Water Management District, 1998.



REGIONALLY SIGNIFICANT NATURAL RESOURCES
 SURFACE WATER RESOURCES
 NORTH CENTRAL FLORIDA REGIONAL PLANNING DISTRICT

Valdosta



1:100,000

-  County Boundaries
-  Fresh Water Wetlands
-  Lakes
-  River Corridors
-  Springs

For planning purposes only. The map has been prepared as part of a strategic regional planning program and should be used only in conjunction with the text of the NORTH CENTRAL FLORIDA STRATEGIC REGIONAL POLICY PLAN. It is inappropriate to use this map for the review of development proposals or permits. The information does not, nor should it be interpreted to, represent the jurisdictional limits of any federal, state, or local regulatory program. The delineation of resources on this map is not intended to establish the future geographical scope of such programs.

SOURCE:
 Fresh Water Wetlands - U.S. Fish and Wildlife Service National Wetlands Reconnaissance Survey, 1992.
 Lakes - Florida Department of Transportation, COUNTY GENERAL HIGHWAY MAP SERIES, 1989.
 River Corridors - Suwannee River Water Management District, 2001.
 Springs - State of Florida, Bureau of Geology, SPRINGS OF FLORIDA, 1977, and Suwannee River Water Management District, 1998.

North Central Florida
 Regional Planning Council



October 27, 2011